



Community Capacity Assessment

February 2005

Connecting Communities for Kids

Jefferson County Division of Human Services

Systems of Care Project

Produced by

**Colorado Institute
of Public Policy**

103 University Services Center Phone: 970-491-2544
Colorado State University Fax: 970-491-3106
Fort Collins, CO 80523-2010 Email: Lyn.Kathlene@research.colostate.edu

**Colorado
State
University**

Knowledge to Go Places

COLORADO INSTITUTE OF PUBLIC POLICY STAFF FOR THE PROJECT:

Dr. Lyn Kathlene, Director

April Smith, Graduate Research Assistant

Mary Tye, Graduate Research Assistant

David Wallick, Graduate Research Assistant

and

Justine Gutierrez, Program Assistant

Juliana Hissrich, Undergraduate Administrative Assistant

FRONT COVER PHOTOS BY

William A. Cotton © University Relations, Colorado State University

This report is provided by the Colorado Institute of Public Policy at Colorado State University. The project described was supported by grant number #90CA1715/01, CFDA #93.570 from the Federal Department of Health and Human Services through Jefferson County, Colorado.

TABLE OF CONTENTS

Executive Summary.....	5
Introduction.....	10
Cognitive Mapping Methodology and Analytical Techniques.....	11
Cognitive Mapping: Origin and Uses.....	11
Methodological Considerations.....	12
Adaptation of Mapping Methods for Resource Identification.....	13
Summary.....	13
GIS Analysis Technique.....	14
Descriptive Statistics of Cognitive Mapping Data.....	16
Mapping Parameters.....	16
Mapping Participation.....	21
Demographics of Participants.....	25
GIS Descriptive Statistics on Identified Resources.....	26
GIS Analysis of Resources.....	29
Summary.....	42
Community Strengths and Weaknesses.....	43
Community Strengths.....	44
Community Weaknesses.....	46
Services Clients Report Using.....	48
Services Participants Identify as Lacking.....	50
Information from Focus Groups.....	52
Russian Focus Group.....	52
Latino Focus Groups.....	52
Native American Focus Group.....	54
Youth Focus Group.....	56
Summary	59
Conclusion.....	59
References.....	60
Appendix A: Demographics by type of community participant.....	63
Appendix B: Repeat calculation table for resources identified by cognitive mapping..	64

Appendix C: GIS maps.....	65
Appendix D: Resources found with the cognitive mapping process.....	116
Appendix E: Specific community strengths.....	193
Appendix F: Specific community weaknesses.....	207
Appendix G: Services participants report using.....	219
Appendix H: Services lacking/needs not being met.....	224

TABLES

Table 1: Housing layer attribute table.....	16
Table 2: Participation by group and session type.....	21
Table 3: Total participant figures.....	23
Table 4: Demographic information for all participants.....	25
Table 5: Demographic information for the providers.....	25
Table 6: Demographic information for the clients.....	25
Table 7: Demographic information for the community residents.....	26
Table 8: Community strengths by resource layer.....	44
Table 9: Community strengths by resource type.....	46
Table 10: Community weaknesses by resource layer.....	46
Table 11: Community weaknesses by resource type.....	48
Table 12: Services reported in use by resource layer.....	49
Table 13: Services lacking in the community.....	50
Table 14: Resources identified by Spanish-speaking ESL classes during focus groups	52
Table 15: Resources identified by Native American clients during focus group.....	54
Table 16: Resources identified by Youths during focus group.....	57

FIGURES

Figure 1: Jefferson County cognitive mapping areas.....	17
Figure 2: Cognitive mapping workshop locations.....	18
Figure 3: Immigrant populations in Jefferson County, 2000 Census.....	19
Figure 4: Latino population growth in Jefferson County, 1990-2000.....	20
Figure 5: Client home locations and range boundaries.....	24
Figure 6: Resource type proportions: With and without commercial resources.....	28

Figure 7: All Jefferson County resources identified by participants and resource guides.....	30
Figure 8: Childcare resources identified by participants versus Jefferson County resource guides.....	32
Figure 9: Childcare resources identified by Clients versus Providers.....	33
Figure 10: Commercial resources: Participants' perception of positive and negative resources in communities.....	34
Figure 11: Drug and alcohol abuse treatment and prevention resources: Client versus Provider.....	35
Figure 12: Education resources: Cognitive mapping versus resource guides.....	36
Figure 13: Education resources: Client versus Provider.....	37
Figure 14: Health care resources: Cognitive mapping versus resource guides.....	38
Figure 15: Mental health resources: Client versus Provider.....	39
Figure 16: Offense specific resources: Cognitive mapping (Provider) identified resources by type.....	40
Figure 17: Transportation resources: Cognitive mapping versus resource guides.....	42
Figure 18: Community strengths and weaknesses identified by participants.....	44

EXECUTIVE SUMMARY

A community capacity assessment was conducted for Jefferson County Human Services “Connecting Communities with Kids” project to identify the *formal* and *informal* resources in targeted high-needs areas of Jefferson County. A data collection method known as cognitive mapping was used to identify resources available in communities as well as identify resource strengths and weaknesses. Service providers (public and non-profit), current Jefferson County clients, community leaders/residents, and targeted ethnic enclaves participated in the assessment process. In addition, lists of resources from Jefferson County guide books, community providers, and cultural groups were added to the database.

Forty-two mapping workshops were held resulting in a total of 247 participants. The participants were provided with a large, blank sheet of paper, colored pencils, and markers. Following step by step instructions, participants created maps of their self-identified communities with labeled resources representing commercial businesses, community resources, government agencies, community strengths, and community weaknesses. Each map was then entered into a Geographical Information Systems (GIS) to enable aggregate analysis of resource availability.

Identification of community resources provides (1) a comprehensive database of services available in Jefferson County; (2) a basis upon which Jefferson County can build communication networks and cooperation among county and community providers; (3) the ability to create an efficient system that avoids duplication of efforts; (4) an understanding of the geographical distribution of resource types to build community-based delivery systems (systems of care); and (5) the ability to identify areas where resources are lacking in Jefferson County.

All identified resources were provided to Colorado’s 2-1-1 system, which is the national abbreviated dialing code for free access to health and human services information and referral (I&R). 2-1-1 is an easy-to-remember and universally recognizable number that makes a critical connection between individuals and families in need and the appropriate community-based organizations and government agencies. Housing the data with 2-1-1 allows statewide access to resources and bi-annual updating to keep the information current.¹

KEY FINDINGS

TOTAL RESOURCES IDENTIFIED

- The mapping process identified 1480 organizations that provide services or resources that were not included in Jefferson County resource guidebook and lists.
- Jefferson County resource guidebook and lists contained 535 resources and services, of which there were 339 separate addresses (multiple services were offered at some locations).
- Mapping participants identified 318 (59.4%) of the resources already included in the Jefferson County resource guidebook and lists.
- A total of 1819 unique organizations were identified through the combination of the mapping process and compiling existing lists.

¹ 2-1-1 information can also be accessed on the web at <http://www.211colorado.org/>

- A total of 760 resources not currently in the Colorado 2-1-1 database were identified and provided to 2-1-1.

GENERAL MAPPING OUTCOMES

- The mapping process identified significantly more resources than were listed in the Jefferson County resource guides in nearly all the resource categories.
- Jefferson County Resource guides were devoid of Social and Spiritual resources, a category that was the fourth highest in number of resources identified in the mapping process.
- The most commonly identified resources were education, recreation, health care, safety and legal services, social and spiritual support, emergency services, housing, and mental health services.
- Providers and clients knew about different resources and services in the communities. There was very little overlap in identification of resources with the exception of the Education and to a lesser extent, Recreation.
- Childcare resources were one of the categories that had a great disparity in identified information between the providers and clients. Most providers identified childcare that was before and after school care. Most clients identified all day childcare for preschoolers.
- Some resource types included in the Jefferson County guide and lists were largely unknown to the mapping participants, both providers and clients, indicating a problem with information dissemination. Examples include Aging and Adult/Senior Services and to a lesser extent Family Assistance and Nutrition.
- The mapping sessions increased the knowledge of health care resources three-fold.
- Mapping sessions identified many resources in Denver County, especially along Colfax. Some of these Denver resources are in the Jefferson County resource guide and lists but most are not. Since providers recognize the Denver-located resources are used by Jefferson County clients and the clients identify the Denver resources as places they use, this information is critical to include in resource lists.
- Some resources are mainly identified as existing in Denver, indicating there are service gaps in Jefferson County or lack of knowledge about certain resources in Jefferson County.
- Jefferson County resource guide and lists identify some categories of services as existing mainly in Denver, while the mappers identified the services as located in Jefferson County and Denver. Examples include Developmental Disabilities Services, Emergency Services, and Transportation Services.
- There are fewer resources and services identified in the Littleton area than the other study areas. This was true in both the Jefferson County Resource guidebook and lists and by the participants in the mapping process.

- Services participants felt were lacking included affordable housing dispersed throughout the county, affordable and year-round childcare, mental health care especially for clients with less severe needs, after school programs, a comprehensive public transportation system, health care providers who accepted Medicaid, special needs services, and culturally responsive services.

PROVIDERS

- Providers often knew about many resources not included in the Jefferson County resource guidebook and lists. This information gap significantly disadvantages providers new to service delivery in Jefferson County and disadvantages their clients. Examples include Developmental Disabilities Resources, Drug and Alcohol Abuse Treatment Centers, Employment Services, Family Assistance Resources, Health care, Housing Assistance, Mentoring and Advocacy Services, and Offense-Specific Resources.
- The lack of a comprehensive central resource list necessitates informal networking among providers to meet the needs of their clients. A referral information system built on informal networks is inefficient, incomplete, and likely inaccessible to many providers and clients.
- Knowledge about different provider-sponsored resources and services were largely limited to the group that provided the service. For example, government providers identified mainly government resources; community non-profit providers identified mainly non-profit resources; and faith-based identified mainly faith-based resources. This lack of a shared knowledge base indicates the need to actively engage and bring together providers from all sectors to build an integrated systems of care.
- The faith-based community was the most difficult provider group to recruit into the process. Building a comprehensive, community-based system of care using the wrap-around approach will require special efforts to create partnerships with the faith-based community.

CLIENTS

- Clients had more knowledge about certain resources than Jefferson County resource guide and lists or Jefferson County providers. Examples include Health care services.
- Client satisfaction and dissatisfaction was closely aligned with the client group they were in. Foster parents were generally satisfied with the level of support and services available to them. Adoptive parents, many of whom were prior foster parents, were angry because they experienced a severe reduction in services once their foster child had been adopted by them.
- The most frequently used services by the client participants were family assistance, recreation and churches.

ETHNIC ENCLAVES AND FOCUS GROUPS

- The ethnic enclaves differed significantly from each other in their knowledge of services, access to services, and desire to use services even though they had similar unmet needs.

- Russian immigrants were the least knowledgeable about resources or their potential eligibility to receive government services. Utilization is impeded by cultural views of the role of government and self-reliance. This was especially evident in the discussion of workforce resources since employment among this group is viewed as a personal responsibility.
- The Latino population makes up the largest minority group in Jefferson County. East-central areas bordering Denver County are over 25% Latino. Important resources used by this population include libraries and they indicated a need for bi-lingual staff and resources, specific health care clinics that provide sliding scales or accept Medicaid, and organizations that provide activities for children and youths. Participants were frustrated with the lack of employment opportunities, which is partly related to the discounting of education and skills obtained in their home country. A lack of health insurance was a common problem among the Latino population as well as other ethnic groups.
- Native Americans were concerned about obtaining housing, medical care, and resources for their children. Unlike the other groups, the Native Americans talked about going in and out of homeless shelters and identified a wide array of housing assistance services. They felt there is a lack of resources intended to help families stay intact, help buy and maintain a car, and provide stable housing options. Many resources used were provided by community non-profit organizations targeted at Native Americans.
- Youths at The Road, a drop-in youth center that targets youths and young adults with mental health needs, identified resources used by many young people. These included recreation centers, movie theatres, and libraries. In addition, vocational schools and training programs, health clinics, and low cost clothing stores were identified.

COMMUNITY STRENGTHS

- More strengths than weaknesses were identified in the mapping process indicating the study area communities have significant assets upon which to develop a community-based service delivery system.
- *Recreation facilities* were the most commonly identified strength. Included in this category were city recreation centers, local parks, bike paths, public libraries, and even indoor shopping malls. Participants rated this category high primarily due to the low costs, safe environments, and availability of youth activities.
- Education-related resources were also seen as strengths. *K-12 schools*, *Head Start* programs, and *Red Rocks Community College* were specifically mentioned. Education in general was the reason for valuing the resource but some included additional programs such as free breakfast and lunch programs, and childcare and educational support provided by *Head Start* programs.
- Participants indicated some health care resources as strengths. *Lutheran Medical* and *The Children's Hospital* were listed often, as were various *WIC* offices. Some reasons given were affordability, and willingness to work on a sliding scale or to file with Medicaid.
- Most of the identified strengths were government-sponsored agencies followed by non-profit agencies.

COMMUNITY WEAKNESSES

- Fewer weaknesses than strengths were identified in the mapping process; however, a greater proportion of the weaknesses were found on or north of Colfax Street.
- The most commonly cited weaknesses were areas rather than resources. “*Bad areas*” had drugs, prostitution, gangs, and crime or more generically were places that felt unsafe. Many of the bad areas were on or near Colfax Street.
- Many participants cited transportation as a weakness. In particular, *public transportation* was not scheduled frequently enough, late enough, and did not serve enough areas. Some participants also mentioned particular intersections where accidents were frequent.
- Despite the large number of participants who viewed recreation opportunities as community strengths, a few saw community weaknesses in this area. Participants who listed recreation resources as weaknesses generally discussed *unsafe public parks* or *parks lacking in playground equipment*. In addition, *lack of after-school programs* and a *lack of sufficient activities for older children* were cited as weaknesses.

COMMUNITY CAPACITY ASSESSMENT

INTRODUCTION

This is the final report on the cognitive mapping component of the HHS grant. The mapping project has been used to identify *formal* and *informal* resources in targeted high-needs areas of Jefferson County. Identification of community resources provides (1) a comprehensive database of services available in Jefferson County; (2) a basis upon which Jefferson County can build communication networks and cooperation among county and community providers; (3) the ability to create an efficient system that avoids duplication of efforts; (4) an understanding of the geographical distribution of resource types to begin to build community-based delivery systems (systems of care); and (5) the ability to identify areas where resources are lacking in Jefferson County.

Service providers (public and non-profit), current Jefferson County clients, community leaders/residents, and targeted ethnic enclaves participated in the mapping. In addition, lists of resources from Jefferson County, community providers, and cultural groups were added to the mapping database. Mapping analysis in this report provides information about spatial distributions of resources, resource deficits and redundancies at the community level, possible provider and resource partnerships, and community strengths, weaknesses, and potential improvements suggested by mapping participants.

All identified resources were provided to Colorado's 2-1-1 system, which is the national abbreviated dialing code for free access to health and human services information and referral (I&R). 2-1-1 is an easy-to-remember and universally recognizable number that makes a critical connection between individuals and families in need and the appropriate community-based organizations and government agencies. Housing the data with 2-1-1 allows statewide access to resources and bi-annual updating to keep the information current.²

The report begins with a short description of the history of cognitive mapping followed by how the method was adapted for resource identification, including a description of the actual process used in this project. Next, a section on Geographical Information Systems describes how individual hand-drawn maps can be aggregated and analyzed. The third section provides descriptive statistics for the mapping detailing the:

- Number of participants of each type attending each session (i.e., service providers, Jefferson County clients, community leaders/residents, and targeted enclaves);
- Means of data collection for each session (i.e., mapping versus focus group);
- Number of maps produced at each session and overall; and
- Demographic characteristics of each participant group.

Following are analyses of the data by resource categories. These maps provide comparisons between already known resources or services and those discovered through the cognitive mapping process. Although this report does not attempt to sort the data in all of the ways possible, the GIS analysis will attempt to provide examples for how the coded data, which accompanies the report in electronic format, can be used.

² 2-1-1 information can also be accessed on the web at <http://www.211colorado.org/>

Following presentation of the GIS data, other information gathered from the mapping is summarized:

- aspects of the community that participants identified as strengths or weaknesses are broken down by resource layer (e.g., education, health care, employment) and type (e.g., government sponsored, community non-profit);
- services that participants reported using, as well as the resource layer and percent of participants reporting use of each, are listed;
- resources or services reported by respondents as lacking in their community are outlined; and
- information on resources identified by focus groups is presented.

Concluding remarks are followed by appendices including all the GIS maps and more detailed information for several parts of the report.

COGNITIVE MAPPING METHODOLOGY AND ANALYTICAL TECHNIQUES

Resource identification was done through a technique known as cognitive mapping. Below is a description of the development of the cognitive mapping technique as well as its application to the current project.

COGNITIVE MAPPING: ORIGIN AND USES

Cognitive mapping did not originate from research on humans. Rather, the term cognitive map was originally used to describe the mental representations that rats develop as they navigate the same maze multiple times (Tolman, 1948). Eventually, researchers became interested in using the information from cognitive maps in the human context, and the resulting collection of methods became known as cognitive mapping. Later the term expanded to include mental depictions of more abstract entities, like ideas or chains of events. Since its inception, cognitive mapping has been used as an approach to a number of real-world issues.

Cognitive mapping's first practical application was in the field of urban planning. Using mapping methods described below, Kevin Lynch (1960) was able to comprehend which elements of the city stood out to residents and had a positive emotional impact. This type of research, he felt, could be used to design cities that were memorable and provided a positive environment. Nasar (1988) extended Lynch's study by including a model of how attributes of the city influenced the affective responses of residents and visitors.

Cognitive mapping is used to evaluate mental representations of smaller areas. Mapping of specific neighborhoods (Quaiser-Pohl, Lehmann, & Eid, 2004; Uzzell, Pol, & Badenas, 2002), college campuses (Hardwick, Wooldridge, & Rinalducci, 1983; Holahan, & Dobrowolny, 1978; Sholl, 1987), and buildings (Moeser, 1988; O'Laughlin & Brubaker, 1998; O'Neill, 1991) adds to knowledge about how spatial abilities develop and are utilized, the skills related to map creation, and the mapping abilities of various groups. Numerous overlying maps of these smaller areas have even been used to program autonomous mobile robots (Yoshino, 1991).

Mapping of non-spatial information is used to approach a variety of problems, although the methods employed in these situations are unique variations on the techniques for spatial mapping. In education, mapping is used to improve reading and listening skills (Gold, 1984), to help students make meaningful structural changes in written work (Reynolds & Hart, 1990), and to understand how social networks influence academic performance (Fletcher, Newsome, Nickerson, & Bazley, 2001). Cognitive mapping techniques are also used to assist in negotiations (Bonham, 1993) and to study decision making processes (Hines, 2000; Young, 1996). Other examples of applied uses of cognitive mapping can be found in fields as diverse as marketing (Clarke, Mackaness, & Ball, 2003; Houston & Walker, 1996; Kitchen & Spickett-Jones, 2003), medicine (Bellis & Grimley, 1999; Wiginton, 1997), and tourism (Fridgen, 1987). Of note is the consistent success of cognitive mapping as a method for approaching such a variety of topics.

METHODOLOGICAL CONSIDERATIONS

Almost anyone can successfully complete a mapping exercise. Studies have consistently found that the quality of female and male's maps are similar (see Evans, 1980 for a review; Magana & Norman, 1980; O'Laughlin, & Brubaker, 1998), and these types of methods have also been used successfully with respondents of a variety of ages (Quaiser-Pohl, Lehmann, & Eid, 2004). Map quality is not influenced by drawing skill (Evans, 1980; Hardwick, Wooldridge, & Rinalducci, 1983). The maps required in this study require particularly little drawing skill as participants are only asked to draw boundaries (for which they are provided a ruler), mark their home with an "X", and identify landmarks with squares.

The individual characteristic that most consistently influences map quality is familiarity with the target area, where quality increases with familiarity (Evans, 1980; Fridgen, 1987; Unger & Wandersman, 1985). Each of the participants drew the area they self-identified as their most recognizable. Directing participants to designate boundaries ensured that the map did not exceed their knowledge of an area.

Other findings have suggested ways in which maps are commonly distorted. For example, locations of importance to the participant are often drawn larger or more centrally than other map elements (Holahan & Dobrowolny, 1978; Kathlene, 1997). In this study, the objective is to identify resources of importance to the participant; having the maps drawn to scale is irrelevant because the exact geographic coordinates for each location will be determined during the coding process. The data analysis method also does require participants accurately represent distances between points, draw streets correctly, or square non-perpendicular intersections. In short, information gleaned from the maps is not dependent upon the drawing skills of the participants.

Other research has focused on ways to make mapping more effective. A common recommendation is to use multiple methods of data collection in addition to mapping, such as surveys, interviews, or focus groups (Daniels & Johnson, 2002; Hines, 2000; Kitchen, 1996; Magana & Norman, 1980). In this project, multiple methods for each participant group were deemed infeasible due to time limitations. In cases where multiple methods are not feasible, choosing the method which best fits the problem at hand is advised (Daniels & Johnson, 2002; Hines, 2003; Kitchen, 1996). In this use, mapping generates about 80% more unique information than traditional survey methods (Colorado Institute of Public Policy, 2004); therefore mapping was the primary method. However, the workshop sessions incorporated group discussions during and after the mapping exercise to provide additional resource identification through a focus group-type technique.

Another design characteristic is the use of multiple coders unfamiliar with the study hypotheses (Daniels & Johnson, 2002). However, when multiple raters have been used their agreement has been nearly perfect (Quaiser-Pohl, Lehmann, & Eid, 2004) and, in the current study, coding involves recording objective location information rather than subjective judgments of map features.

ADAPTATION OF MAPPING METHODS FOR RESOURCE IDENTIFICATION

Each use of mapping described above has required a unique adaptation of the method. Participants have been asked to sketch maps, arrange pictures of pieces of paper according to their location or importance, locate points on a map, circle areas on a map, recognize features on an aerial photograph, or label features on a blank map. Essentially, the literature suggests that as many methods of mapping exist as purposes for using it.

While using cognitive mapping for resource identification is a novel application, adapting mapping methods for new purposes is not an unusual practice. In this project, participants were first provided background on the overall goals of the project as well as their role in achieving those goals. The hope was that understanding the importance of the project would encourage conscientious participation. Then, participants were provided with a large blank sheet of paper and asked to indicate the street or physical boundaries within which they most commonly travel. Street maps of the area were available to help them in this and later tasks, and they were encouraged to work cooperatively on each step with their fellow participants. Following a visualization exercise to assist them in accessing non-verbal memories, they were asked to fill in details such as streets, natural features, and resources they commonly use. It was explained that these maps were not meant to be artistic works; simple boxes and lines drawn with their rulers would suffice to represent objects and locations. Once the maps were complete, participants were asked to label various types of resources with colors corresponding to commercial businesses, community resources, government agencies, community strengths, and community weaknesses. They also completed a survey asking for detailed description of the important resources and features on their maps and to provide any additional information regarding resources lacking in their area. Each map was then entered into a GIS database, as described in a later section of the report.

Despite some unique adaptations for this project, the methods used shared attributes with other mapping techniques. Like many studies that utilize cognitive mapping, mapping for resource identification asks respondents to provide a rough sketch of an area familiar to them, including relevant features and landmarks. Asking respondents to identify their own perceived boundaries of areas, combining individual maps to create a more comprehensive representation of an area, using computer programs to process map data, and avoiding concrete time limits to complete the mapping exercise have all been done in other studies. This consistency in elements of the design with past studies, while extending the method to meet the new purpose of resource identification increases the likelihood of success.

SUMMARY

Overall, it is clear that cognitive mapping has been used to approach a variety of problems facing diverse populations. Although an established technique, in use for over 40 years, it remains flexible enough to be adapted to new research questions. While resource identification is a novel application of the method, cognitive mapping is a unique way to obtain information not harvested using more traditional means. Further, this new application of the cognitive mapping is robust in regards to many of the common limitations of the method.

GIS ANALYSIS TECHNIQUE

Geographic Information Systems play an important role in the cognitive mapping project. It aggregates the thousands of data points collected from the participant-drawn maps. In addition, each distinct physical address has dozens of descriptors that identify not only who provided the information but also secondary data such as the participants perceptions of a particular resource or service (Longley, Goodchild, Maguire & Rhind, 2001). The data is accessible in Excel-type tables that can be easily queried and displayed on a digital street map (Longley, Goodchild, Maguire & Rhind, 2001). This analysis allows for preliminary interpretation of the data set, such as the dispersion or clustering of resources in geographic areas (Heagerty and Lele, 1998; Reich and Davis, 2003). GIS has the ability to incorporate external data sources, such as census data, which can be layered with the cognitive mapping data. Integrating the cognitive mapping data with GIS software creates nearly limitless ability to analyze the data and allows for easily interpreted visual results.

For this project the particular GIS capabilities are:

1. Visual representation of addresses and areas via data points, data lines, and data shapes;
2. The ability to layer data points for sorting, categorizing, and selection purposes;
3. Accompanying tables of descriptive variables for each data layer with the ability to search and sort individual data points based on particular variable(s); and
4. The ability to export the data to conduct advanced spatial analysis.

Cognitive mapping has not been comprehensively integrated with GIS to the degree done in this project, although elementary integration has been done in some previous projects (Fulton, Horan & Serrano, 1997; Kathlene, 1997; Kathlene & Horan, 1998; McMurran & Horan, 2002). The cognitive mapping process can be greatly enhanced, especially for analysis purposes, by using GIS to create unique, specialized parameters (for a theoretical model, see Jordan, Raubal, Gartrell & Egenhofer, 1998). The potential outcomes of such a union include:

- The capability to export large amounts of data in an Excel-type format that can be searched and sorted based on any given number of criteria;
- The ability to organize and sort data in a spatial manner (i.e. in the form of maps); and
- The opportunity to create an easily updated database for organizing additional data gathered by the cognitive mapping process and through other resource identification processes.

These are general capabilities of the combined processes. More specific uses can be created in the future, such as a searchable web-based provider resource database and the ability to use the gathered data to identify physical and/or service areas with inadequate resources. The latter allows providers to demonstrate specific needs, important in pursuing future programmatic funding. These specific uses are described in greater detail below:

Provider Resource Database. In the future, the web-based database can be converted into a tool for social service providers to identify available resources and their locations for clients. The end user (a case-worker) would be able to search for particular resources based on any number of criteria or a combination of criteria. For example, one might enter necessary criteria such as Rental Assistance Housing Resource located within 2 miles of a given location that also caters to Spanish speaking clientele. After these attributes or criteria are entered into the appropriate locations on the webpage, a list of all the resources or providers that fit these criteria would pop up, similar to the business

name search feature available through a site such as Map Quest. Finally, digital maps could be generated with driving directions provided for the case-worker to print out and give to their client. It is also possible to create the system so that public transportation routes to services could be provided to clients.

Needs Assessments. The database can be used to conduct comprehensive, quantifiable, and defensible needs assessments. A social service provider administrator or grant writer could search the data described above in conjunction with Census data, etc., to reveal areas of need or areas of excess.³ A strategic plan could be developed to determine where a new office or access point for a particular resource should be located to serve the greatest number of clients. This type of spatial analysis is based on quantifiable numbers and distances and can be used to justify a particular course of action either for internal/external accountability or to acquire funding for various projects aimed at community resource and social service distribution.

Structure of the GIS system:

The structure of the GIS system for this project is based on three principles.

1. The structure must be flexible and allow for the maximum amount of data to be stored and easily accessed.
2. The structure must be relatively simple such that an inexperienced GIS user can understand the sorting, searching, and selecting potential of the system.
3. The GIS system must be able to organize data from a variety of sources and be easily updated overtime.

The first step to organizing the data is to create basic social service or resource categories (in GIS terms these categories are referred to as layers.) Each layer must be broad enough to encompass a variety of unique data points (identified resources) but narrow enough to create a good classification system for a beginning search and find procedure. These basic layers are the essential framework of the GIS system and the search capabilities of the system that providers could use; therefore, they should match either the basic social service field breakdown of resource types and/or be intuitively organized. For example, there are 24 layers in this project including such layers as Housing, Mental Health Services, Transportation, Health Care, Emergency Services, Domestic Violence, and Victim Services. Within each layer there are key fields with similar categories across all the layers. For example, the data field “Resource Type” exists in each of the 24 layers and contains only one of five values: Governmental, Community Non-Profit, Faith-Based, Private, or Unknown. This allows queries and linkages to be made across layers. As an illustration, a user can search for all the Community Non-Profit sponsored resources or services in two or more of the layers and combine these results on one map.

Search or selection functions work on a layer by layer level within ArcMap. For example, within the Housing layer there are attributes such as Resource Name, Resource Address and Resource Hours of Availability. These attributes are easily sorted. For example, there should only be one Lakewood Housing Authority (LHA) but if there are two locations for LHA they can be distinguished from one another in the data table due to the different values entered in the Resource Address cell. However, not all searches are done based on a known name or location; therefore, a more extensive

³ For example, it might be found that 65% of all users of a certain type of resource (this data would be collected by cognitive mapping alone) live “x” number of miles away (analysis preformed by the GIS system) from a particular needed or frequently accessed resource (gathered through cognitive mapping and other sources).

list of attributes must exist to properly describe each resource. Some examples of other attribute identifiers might be Resource Type (government sponsored, private, faith-based, or community non-profit) or Funding Source. Another type of attribute would be a binary descriptor such as Used by Respondent Yes/No. This would apply to data points identified by clients and useful in various types of subjective quality analyses that one might want to perform on the dataset at some future date. Below is an example of the layer table structure and associated attributes.

TABLE 1. HOUSING LAYER ATTRIBUTE TABLE

Survey ID	Respondent Category	Resource Name	Resource Type	Hours of Availability	Funding Type	Used by Respondent
0105	Client	LHA	Government	9am-5pm	Government	No
0431	Provider	LHA	Government	9am-5pm	Government	N/A
0302	Community Member	Lakeside Apartments	Private	N/A	N/A	Yes
0746	Client	Allison Care Center	Community Non-Profit	N/A	Private	Yes

Using the table above, it is easy to see the large number of searches possible based on seven attributes. For example, a provider might want to find all government sponsored housing resources. The search would use “*Resource Type*=Government.” The first two rows would be selected from the search. If housing resources provided by community non-profits is of interest, the search would be written as “*Respondent Category*=Client and *Resource Type*=Community Non-Profit and *Used by Respondent*=Yes.” In the table above, this would select only the last row.

It is important to remember each row represents one unique data point on the GIS map and therefore represents one unique resource. Resources can be identified and placed on the map multiple times, as in the above example, with the first and second row both being the Resource Type “LHA.” However, what distinguishes the two data points is not the location on the map but the multiple attributes in the table listed above. Here, LHA was identified once by a provider and once by a client. A comprehensive database with separate rows of multiple criteria allows for flexibility in the analysis of resources ranging from a simple resource search engine to a complex spatial analysis tool that can be used to numerically describe the layout of resources and services in Jefferson County.

DESCRIPTIVE STATISTICS OF COGNITIVE MAPPING DATA

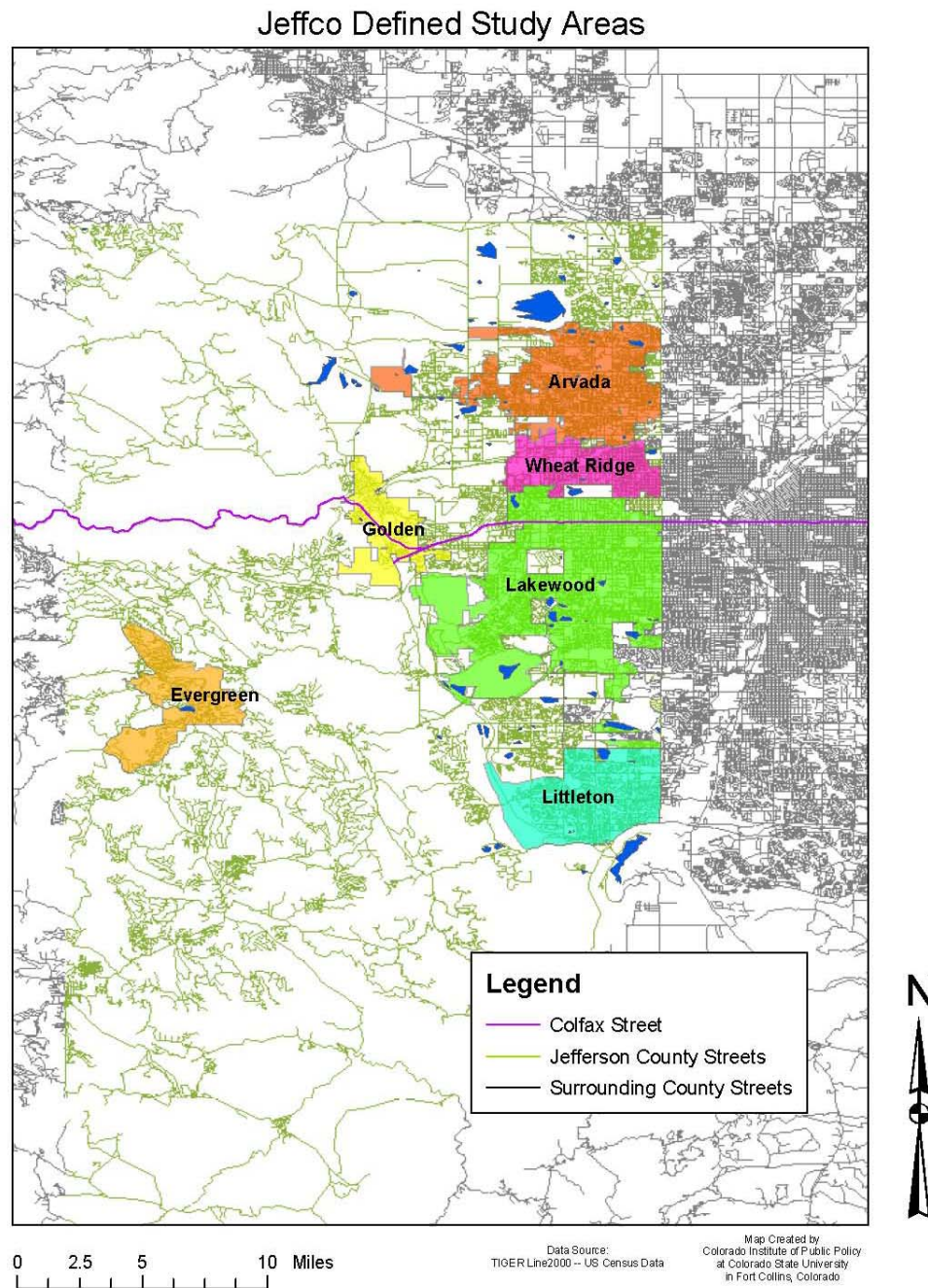
MAPPING PARAMETERS

To create a comprehensive picture of resources in Jefferson County, it was essential to include a full array of participants. Community resource providers included not only County employees, but employees of other government-sponsored, non-profit, and faith-based agencies. Client participants included TANF, child welfare, adoptive/foster, Tri-County Workforce, and Head Start clients. Community residents were invited to participate from diverse groups such as fire and police departments, other city agencies, Chambers of Commerce, special-interest support and discussion

groups, school parent-teacher associations, and other proactive community groups.⁴

Seven Jefferson County cities were the focus of the mapping project. Clients and community resident groups were drawn from these areas: Lakewood, Arvada, Wheat Ridge, Golden, Littleton, and the mountain communities of Conifer and Evergreen.⁵ See Figure 1 below.

FIGURE 1. JEFFERSON COUNTY COGNITIVE MAPPING AREAS

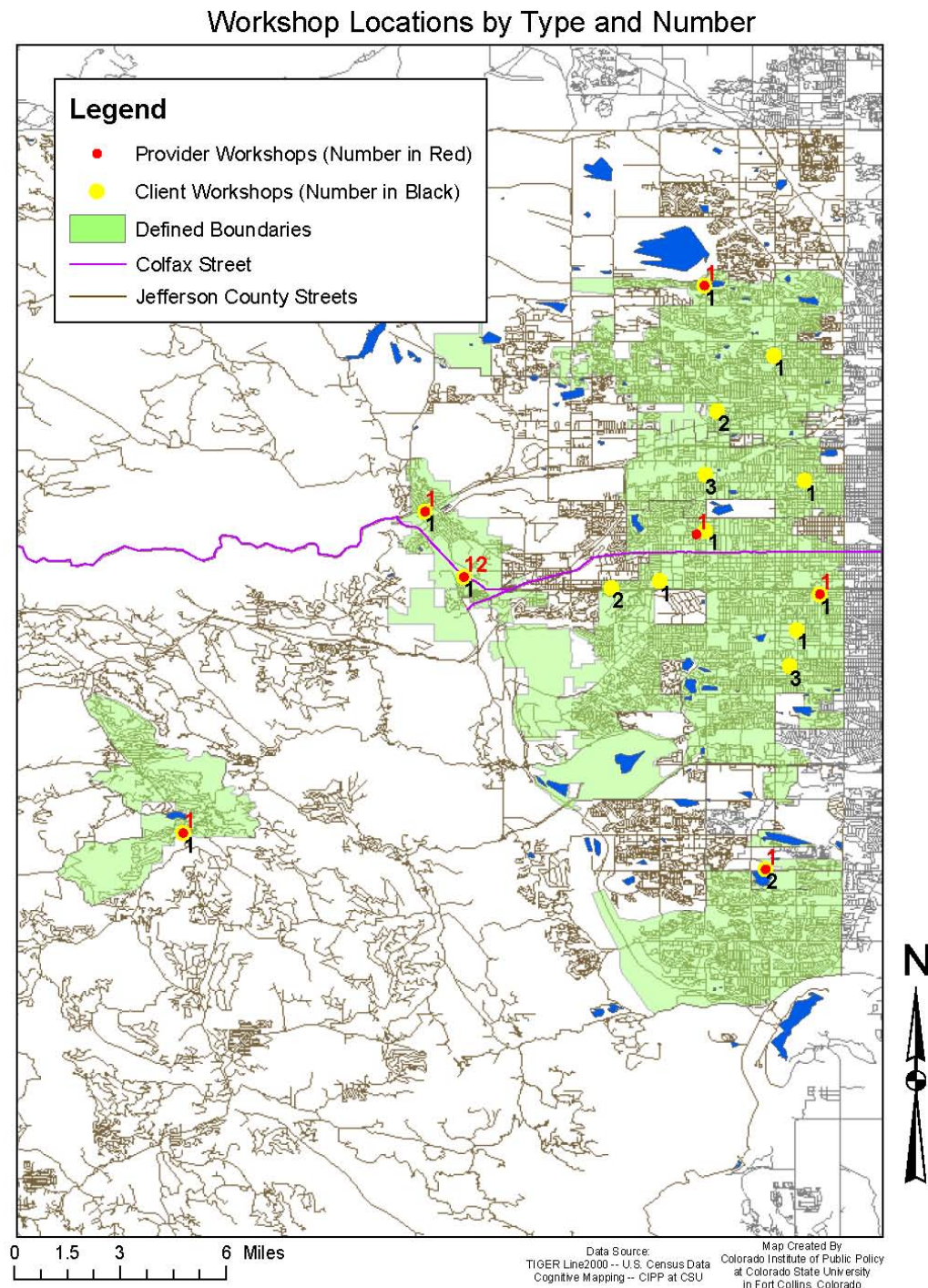


⁴ Some community residents were providers of services and coded as such. Other community residents were users of services and included in the client category.

⁵ Jefferson County Human Services determined the communities.

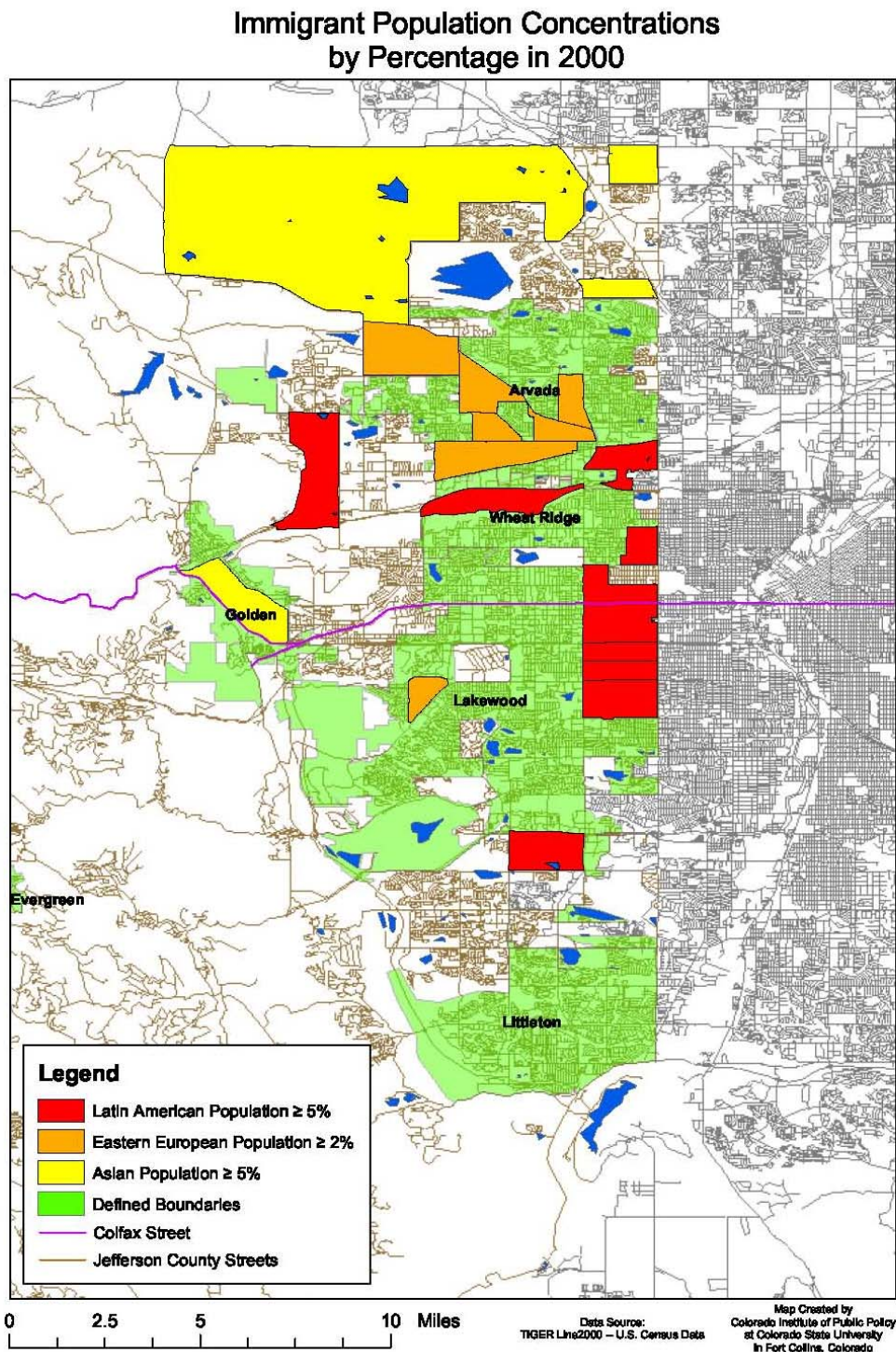
Mapping sessions and/or focus groups were held at locations in each of these communities to provide nearby access to their homes, as shown in Figure 2. A total of 42 workshops were held.

FIGURE 2. COGNITIVE MAPPING WORKSHOP LOCATIONS



Special sessions were held with members of the dominant ethnic groups, identified using census data, including Native American, Latino, and Russian community residents.⁶

FIGURE 3. IMMIGRANT POPULATIONS IN JEFFERSON COUNTY, 2000 CENSUS

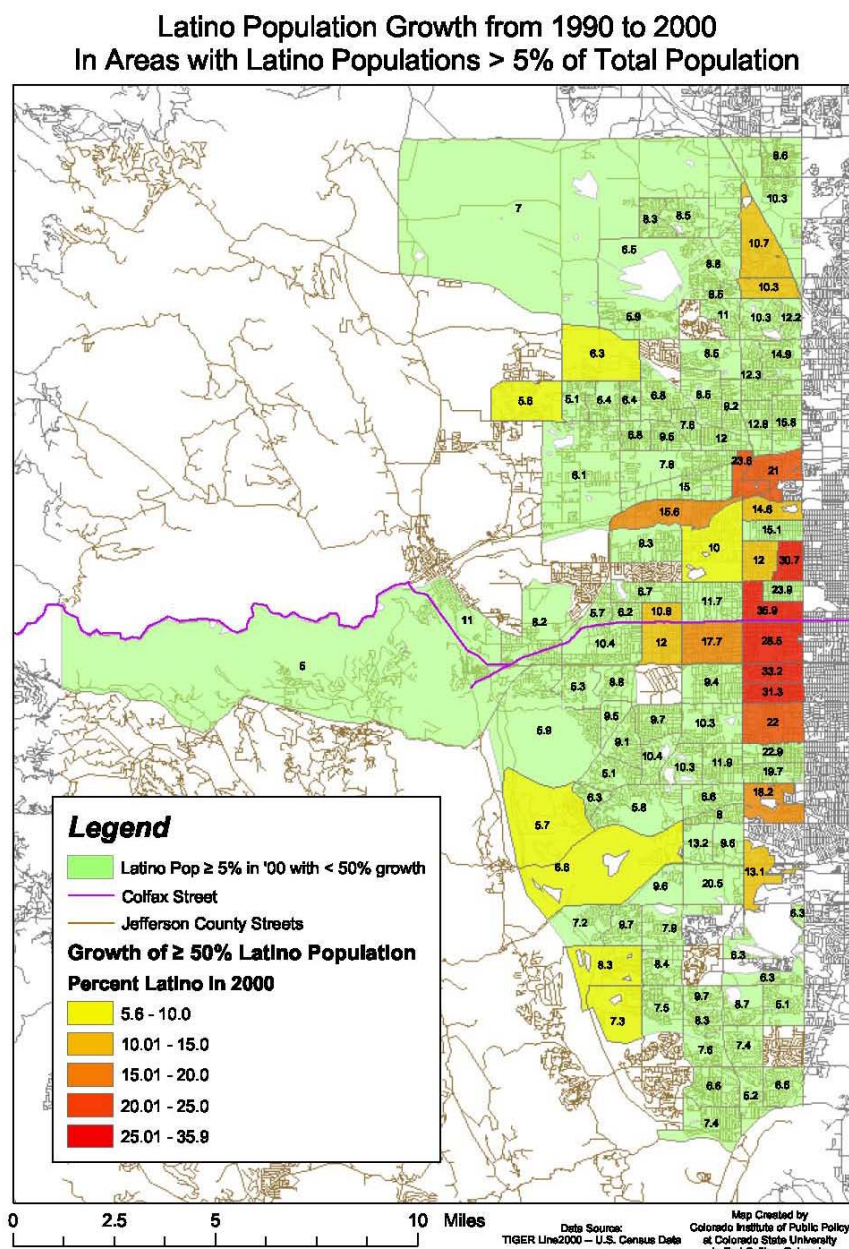


⁶ CIPP provided Jefferson County with the ethnic enclave areas based on the 2000 Census. The Asian communities fell outside the project boundaries set by Jefferson County (see Figure 1) and, unlike Russians, Latinos, and Native Americans, Jefferson County did not request mapping with the Asian community.

Immigrant population, rather than ethnic identity only, captures first generation residents; a group that is likely to face significant language barriers, employment difficulties, and social service knowledge gaps. Among the Latin American immigrants, most come from Mexico followed by Central America. Eastern Europeans are mainly Russian. The Asian population is composed of Vietnamese, Korean, and Indian.

As found in the state of Colorado, the Latino/Hispanic population is the largest ethnic population in Jefferson County. The highest concentrations of the Latino population are largely found on the central eastern area of Jefferson County (Lakewood and Arvada) on the border of Denver County. Figure 4 below shows the Latino growth patterns from 1990 to 2000. Numbers on the map are the percentage of the area's population that was Latino in the 2000 Census.

FIGURE 4. LATINO POPULATION GROWTH IN JEFFERSON COUNTY, 1990 – 2000



MAPPING PARTICIPATION

Between fall 2003 and fall 2004, approximately 250 participants met with representatives of the Colorado Institute of Public Policy. Participants included providers of social services (government-sponsored, private, faith-based, and non-profit), clients of social services (TANF clients, adoption/foster/Head Start parents, and other recipients of services), and community residents (members of special groups like grandparents raising grandchildren, young adults, and students in ESL classes). Most groups participated in the cognitive mapping exercise; however, with groups such as non-English speakers, it was more appropriate to conduct focus groups. The tables below summarize the participation from each group and the type of information gathered during each session. Unless otherwise indicated, the type of data gathered is maps.

TABLE 2. PARTICIPATION BY GROUP AND SESSION TYPE⁷

Group	Participants	Maps Produced*
<i>Pilot Study Groups</i>		
TANF	11	11
Tri-County Workforce Center Job Seekers	4	4
McLain Community High School Students	20	20
Providers	11	11
<i>SUB-TOTAL</i>	<i>46</i>	<i>46</i>
<i>Clients</i>		
June 18	4	4
June 21	0	0
June 26	1	1
June 28	3	3
June 30	0	0
July 8	0	0
July 13	0	0
July 19	3	2

⁷ Participation rates among clients were affected by logistical difficulties. (1) Jefferson County was responsible for identifying their clients. They discovered that nearly half of the client database was missing full addresses, thereby dropping the recruitment population by 50%. (2) Jefferson County was responsible for scheduling client workshops since only they knew where their clients were located and had knowledge about the public meeting resources available in Jefferson County communities. A minimum of three weeks was needed to account for time to mail invitations and receive RSVPs. Most workshops were scheduled with only 10 days notice. (3) Mailing was delayed as Jefferson County Human Services waited to gain approval from their legal counsel to send out client invitation letters. (4) Because the client addresses were confidential, Jeffco project employees had to generate and paste address labels on the stuffed envelopes provided by CIPP. It is unknown to the Institute how long this process took. (5) Originally, the recruitment letters were typed on Colorado Institute of Public Policy letterhead and stuffed in the Institute's envelopes. Jefferson County Human Services changed the protocol to have the Jeffco logo and envelope used. Subsequent workshops with clients revealed an overwhelming dissatisfaction with Jefferson County social services, which suggests that recruitment coming directly from Jeffco could have been met with skepticism and/or distrust. This last problem is a symptom of the current social service delivery system that led to Jeffco's pursuit of a systems of care. In retrospect, it is clear the invitations should have come from a neutral third party.

Group	Participants	Maps Produced*
July 20 (TANF clients)	12	12
<i>SUB-TOTAL</i>	<i>23</i>	<i>22</i>
<i>Adoptive/Foster/Head Start Parents</i>		
June 23**	1	1
June 26***	2	1
July 7**	5	5
July 24	4	4
July 28	4	4
July 29^	4	4
July 31	2	2
<i>SUB-TOTAL</i>	<i>22</i>	<i>21</i>
<i>Ethnic Enclaves</i>		
July 21 Russian Enclave	6	[focus group only]
September 7 DIFRC clients	7	[focus group only]
September 22 Latino ESL students	25	[focus group only]
<i>Providers</i>		
April 20 [Case Workers]	12	10
May 21	5	5
May 25	10	10
May 27	4	4
June 1	2	1
June 3	3	3
June 8	6	6
June 10	6	6
July 22	4	4
July 27	9	6
September 21 Native American Service providers	8	8
<i>SUB-TOTAL</i>	<i>107</i>	<i>63</i>
<i>Community Residents</i>		
August 23	3	3
August 24 Cornerstone Workshop	16	11
August 25	3	2

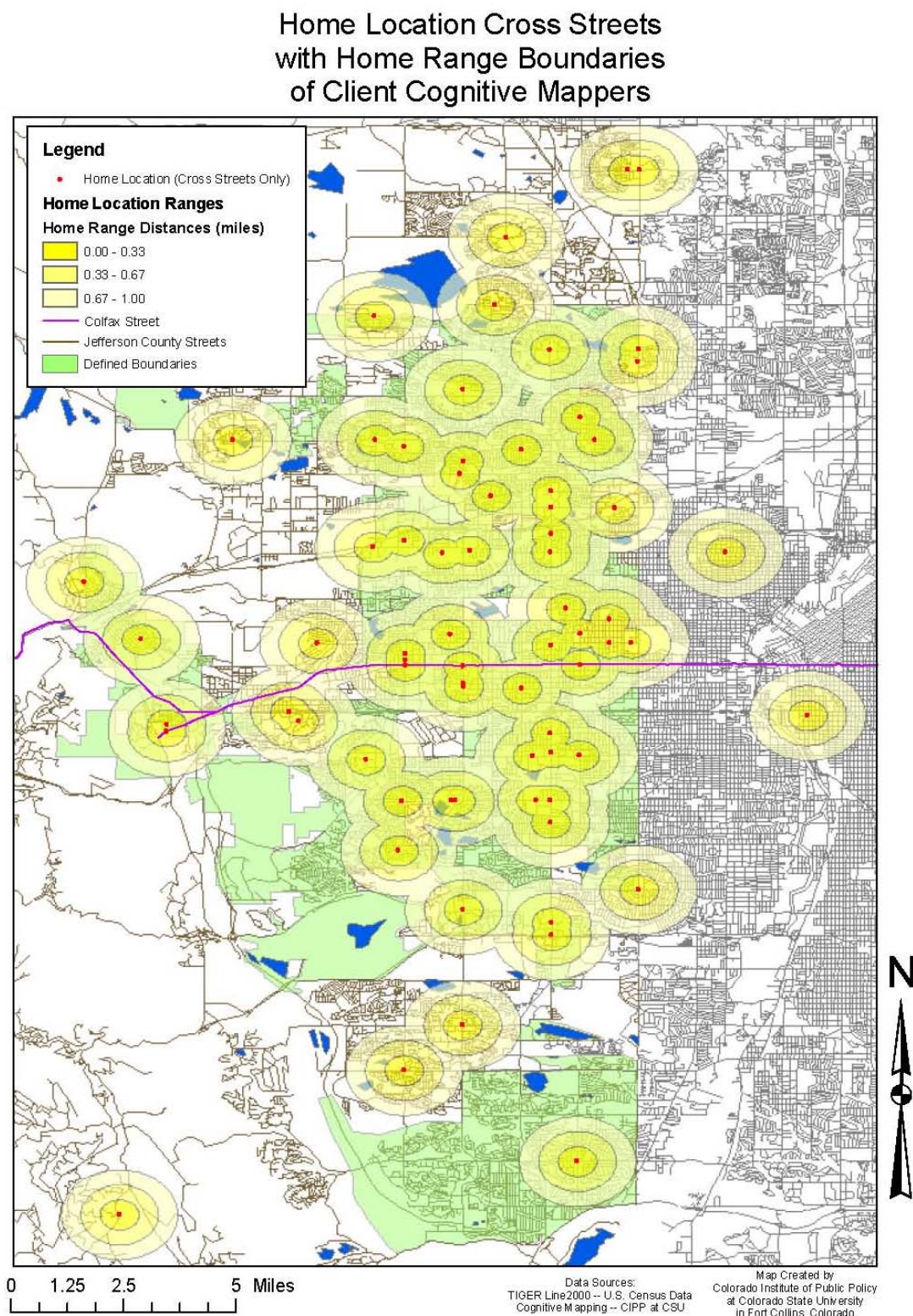
Group	Participants	Maps Produced*
August 26^^	0	0
August 30 ^^^	0	0
August 31	15	12
August 31 The Road Focus Group	7	n/a
September 2	1	0 ~
September 16 Grandparents	4	4
<i>SUB-TOTAL</i>	<i>49</i>	<i>32</i>
<p>* The number of maps does not correspond in all cases to the number of participants due to cooperation by members of the same agency or married couples who attended the same session. In most cases, these maps produced through cooperation included more data points than solo maps.</p> <p>** The June 23 and July 7 workshops were intended for clients only. However, foster/adoptive parents who had mistakenly received the invitation letter from Jefferson County were the only respondents, so these effectively became foster/adoptive workshops.</p> <p>*** The June 26 workshop is listed both as a client and an adoptive/foster parent workshop because parents from both groups attended. Only client parents RSVPd; however, two adoptive parents who had mistakenly received the letter from Jefferson County attended without RSVPing and were allowed to stay.</p> <p>^ The Jefferson County Adoptive Parent picnic was scheduled for this day; therefore, many of the parents who intended to participate could not attend the workshop.</p> <p>^^ A lack of RSVPs for the Evergreen workshop lead to its cancellation.</p> <p>^^^ This workshop was scheduled before CIPP staff class schedules were known. Schedule conflicts lead to its cancellation and participants were rescheduled to another workshop. Three participants were unable to attend other sessions.</p> <p>~ The only attendee at this session had to be home after only an hour and thus preferred to mail her list of current resources to the CIPP rather than complete the map.</p>		

TABLE 3. TOTAL PARTICIPANT FIGURES

Total Participants	Total Maps Produced
247	184

Clients, foster and adoptive parents were distributed throughout the study area (see Figure 1). The following map shows the home location cross-streets of these participants and hypothetical boundaries of their identified communities, ranging from one-third mile to one mile around their residence. Some community boundaries drawn on the maps were larger than one mile; few were smaller than one-third mile. Figure 1 below indicates the mapping participants who were current and previous users of Jefferson County social services had, collectively, knowledge of nearly all the study areas.

FIGURE 5. CLIENT HOME LOCATIONS AND RANGE BOUNDARIES



DEMOGRAPHICS OF PARTICIPANTS

About half of the participants provided demographic information. Basic demographic information on the group as a whole appears below, followed by information for specific groups. *Appendix A* contains information for specific types of participants within each group.

TABLE 4. DEMOGRAPHIC INFORMATION FOR ALL PARTICIPANTS

Total number providing information	100
Number and percent female	85 / 85%
Average age	34.39
Number and percent Caucasian	62 / 62%
Number and percent Latino	19 / 19%
Number and percent African American	6 / 6%
Number and percent Native American	9 / 9%
Number and percent Other	4 / 4%

TABLE 5: DEMOGRAPHIC INFORMATION FOR THE PROVIDERS

Total number providing information	19
Number and percent female	17 / 90%
Average age	39.75
Number and percent Caucasian	13 / 68%
Number and percent Latino	1 / 5%
Number and percent African American	0 / 0%
Number and percent Native American	4 / 21%
Number and percent Other	1 / 5%

TABLE 6. DEMOGRAPHIC INFORMATION FOR THE CLIENTS

Total number providing information	72
Number and percent female	59 / 82%
Average age*	31.86
Number and percent Caucasian	46 / 64%
Number and percent Latino	17 / 24%
Number and percent African American	3 / 4%
Number and percent Native American	3 / 4%
Number and percent Other	2 / 3%

* includes Mc Lain Community HS students

TABLE 7. DEMOGRAPHIC INFORMATION FOR THE COMMUNITY RESIDENTS

Total number providing information	9
Number and percent female	9 / 100%
Average age*	44.83
Number and percent Caucasian	3 / 33%
Number and percent Latino	1 / 11%
Number and percent African American	3 / 33%
Number and percent Native American	2 / 22%
Number and percent Other	0 / 0%

*includes grandparents

GIS DESCRIPTIVE STATISTICS ON IDENTIFIED RESOURCES

The following statistics are based 184 maps coded and entered into the GIS system.

Total number of resource points collected = 5,988⁸

Total number of resource points with recognized addresses = 4,654⁹

Total number of resources collected through cognitive mapping = 3,845^{10, 11}

Total number resources from Jefferson County resource guide and lists = 543¹²

Counts by Resource Layer of Points Collected through Cognitive Mapping:

- Aging and Adult Services = 23 points
- Anger Management = 1 point

⁸ Represents all resources collected both by cognitive mapping and from information provided by Jefferson County. Collected resources are all points from all maps entered into Excel spreadsheet.

⁹ Represents all resources collected both by cognitive mapping and from information provided by Jefferson County. Recognized addresses are those that were able to be identified in the phone book and/or Map Quest and were recognized by ArcMap. In GIS terminology, these are the geo-coded points.

¹⁰ Does not include Commercial Layer points.

¹¹ The Commercial layer numbers were left out of most of the calculations because commercial resources were usually landmarks on the maps and not identified as important community resources or social services.

¹² 543 services were listed in resource materials provided to CIPP by Jefferson County (Jefferson County Public Schools Resource Guide, n.d.; Jefferson County Department of Health and Environment, June 2002, November 2002, February 2003a, February 2003b, June 2003, July 2003, August 2003, September 2003, November 2003, December 2003a, December 2003b, February 2004, April 2004a, April 2004b, April 2004c, April 2004d, May 2004a, May 2004b). Of the 543 resources, eight did not have physical addresses due to confidential locations or were limited to hotline services only. Of the remaining 535 mapped services, 259 (49%) were childcare, preschools, elementary, middle schools and high schools. Multiple services were offered at some locations, reducing the number of unique addresses to 339. Of the 535 services with known geographical locations, 318 (59.4%) were identified by participants in the cognitive mapping. As the GIS analysis will demonstrate, most of the resources identified came from the mapping process and focus groups, not from the Jefferson County resource guides.

- Child Abuse Reporting = 6 points
- Childcare = 63 points
- Commercial = 1600 points¹³
- Developmental Disabilities = 25 points
- Domestic Violence Prevention and Treatment = 8 points
- Drug and Alcohol Abuse Treatment = 73 points
- Education = 841 points
- Emergency Services = 228 points
- Employment = 82 points
- Family Assistance/Nutrition = 61 points
- Health care = 362 points
- Housing = 198 points
- Mental Health = 164 points
- Mentoring/Advocacy = 33 points
- Miscellaneous = 135 points
- Offense-Specific Resources = 11 points
- Recreation = 751 points
- Safety/Legal = 342 points
- Social/Spiritual = 347 points
- Support Group = 2 points
- Transportation = 69 points
- Victim Services = 20 points

An important measure of resource comprehensiveness is the repetition rate.¹⁴ Higher repetition rates represent increased levels of confidence that most of the resources and services have been identified. The final repetition rate for all the layers combined, excluding the Commercial layer because of its large number of non-resource related points, was approximately 55%.¹⁵ The target repeat rate was 80%, a goal recommended by CIPP at the beginning of the project.¹⁶ See *Appendix B* for a breakdown of the repetition rates by categories.¹⁷

Counts by Resource Type by Total Number of Resource Points Collected:

- Government Sponsored = 2,039 points (includes 3 points in the Commercial Layer)
- Faith-Based = 474 points (includes 0 points in the Commercial Layer)
- Community Non-Profit = 843 points (includes 57 points in the Commercial Layer)

¹³ See footnote 11.

¹⁴ The repeat rate is defined as the percentage of points that appear on at least two of the participants' maps. For example, if respondent X lists Jeffco Action Center, plus an addition 9 resources, and respondent Y also lists the same Jeffco Action Center but 9 completely different resources the repeat rate would be 2 (the two Jeffco Action Center points) divided by 20 (the total number of points on both maps.) This would be a 10% return rate, which would indicate that the two respondents had limited knowledge about the same resources.

¹⁵ The repeat rate by category ranged from a low of no repeats in support group categories with very few identified resources to 93% in Family Assistance and Nutrition resources.

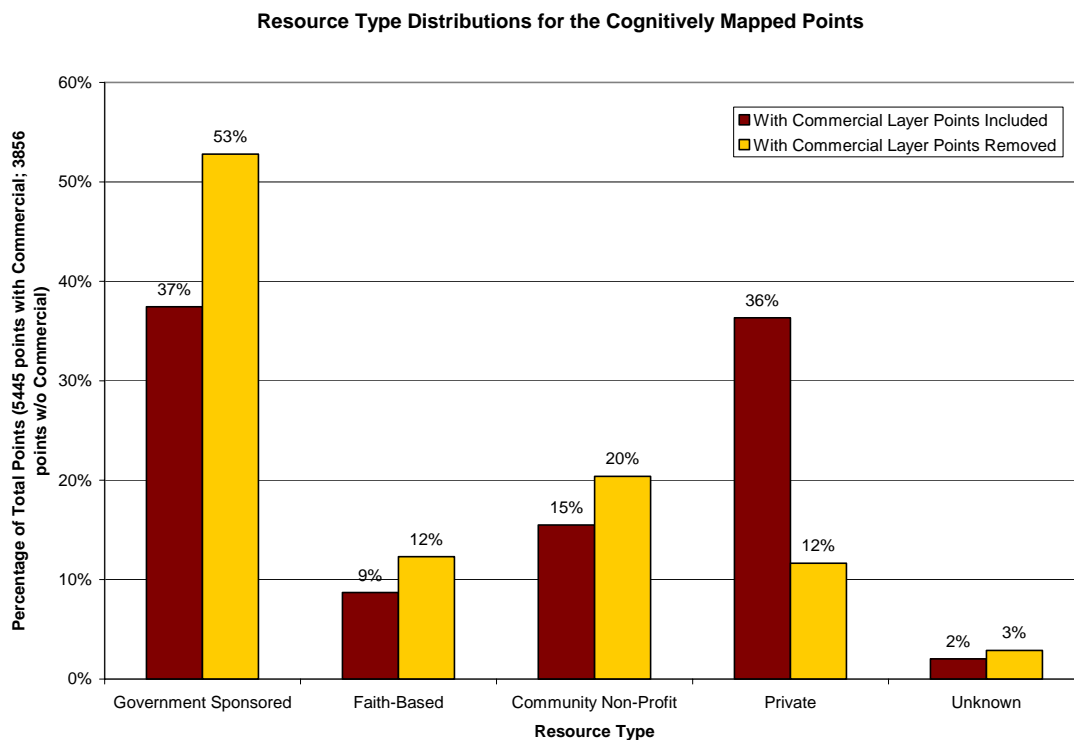
¹⁶ The 80% repeat threshold was determined by CIPP to be the optimal level of information return on time and resource investment. Originally the goal was to have 450 participants. Jefferson County Human Services requested the number be reduced to 250. More maps would have produced higher category repetition rates; therefore the lower overall rate is directly related to the number of maps produced.

¹⁷ Repetition rates do not represent the quality or accuracy of resources identified. Rather, it is a statistical indicator of the likelihood that more resources would be identified by the addition of another map.

- Private = 1,978 points (includes 1,529 points in the Commercial Layer)
- Unknown = 111 points (mostly in Misc. or Recreation Layers)
- Jefferson County Resource guide and lists = 543 points

As mentioned previously, the types of providers that participated in mapping session included government employees, community non-profit members, faith-based institution members, and a few private service providers. However, the majority of the providers, identified by Jefferson County Human Services,¹⁸ were government employees or community non-profit providers. This distribution of participants may be able to explain some of the observed results in the proportions of resource types shown below in Figure 6. That is, provider type is highly correlated with the type of resources identified: government providers identified mainly government resources and services; community non-profits identified mainly community services; and faith-based identified mainly faith-based. *This “silo” knowledge of providers demonstrates the pressing need to actively engage service providers from all sectors in order to build an integrated systems of care.*

FIGURE 6: RESOURCE TYPE PROPORTIONS: WITH AND WITHOUT COMMERCIAL RESOURCES



More specifically, faith-based resources were greatly under represented in the mapping sessions leading to two possible conclusions. Faith-based resources could not be readily available or widely known in Jefferson County; or, more likely, faith-based resources were under-identified because very few faith-based providers participated in the mapping sessions. As mentioned above, there is a high correlation between the type of provider and the types of resources identified by the provider. Although over a hundred faith-based groups were called to participate; most described themselves as providing services only to their congregation and had no interest in the “Connecting Communities

¹⁸ Jefferson County Human Services identified all providers: government, private, community non-profit, and faith-based.

for Kids” project. This outreach suggests that *bringing the faith-based community into the systems of care could be a significant challenge.*

GIS ANALYSIS OF RESOURCES

To do the GIS analysis, the resources identified by the mapping and focus group participants were verified using the 2004 Denver Metro phone book and/or Map Quest. The addresses were entered into an Excel spreadsheet, the type of resource and service was coded into one or more of the 24 type of resources, and the participant group and demographics were entered. The spreadsheet was imported into ArcMap and geo-coded to place the identified resources with known addresses on a common geographical coordinate system.

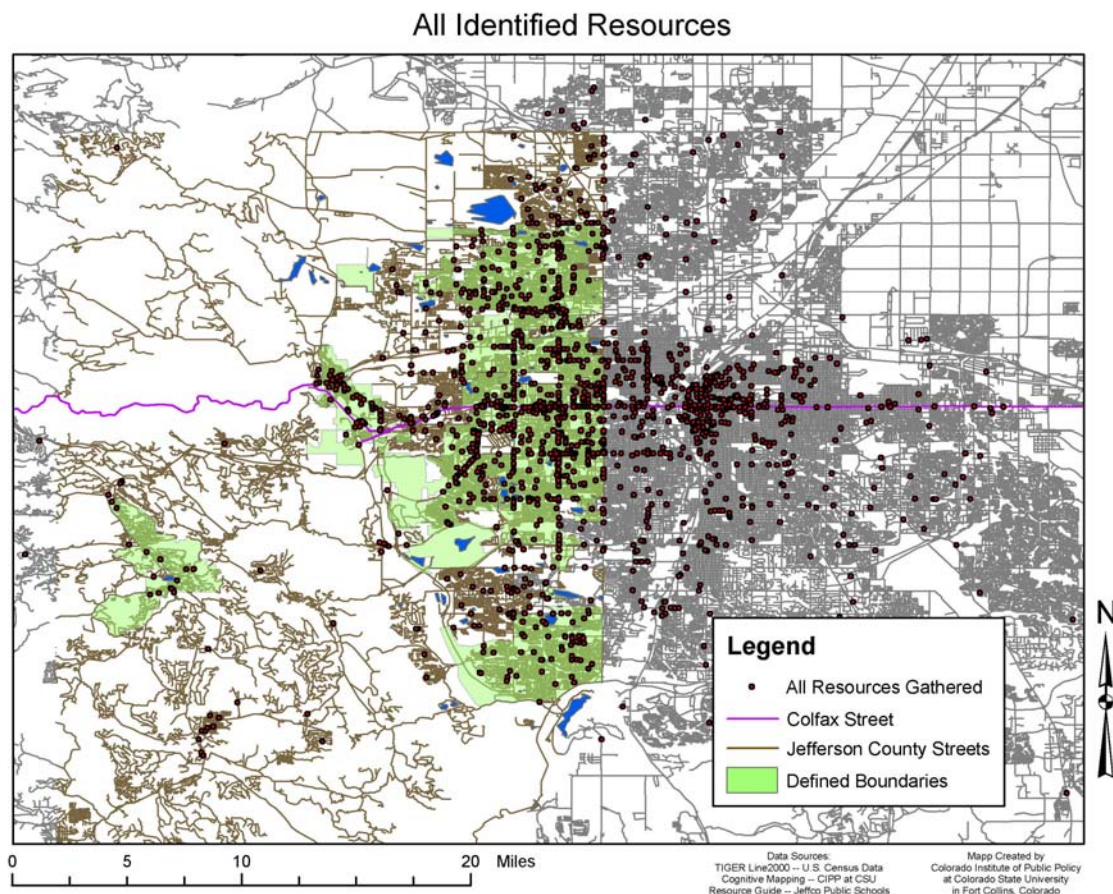
The 24 categories (or in GIS terminology, “layers”) of resource and service types were created by (1) working with participants in four pilot sessions to understand the way they conceptualized services; (2) presenting the pilot workshop information to Jefferson County Human Service employees to add categories that aligned with their current resource guides and experiences; and (3) aligning with the Aires taxonomy used by Colorado 2-1-1 system.¹⁹ The resulting 24 layers allowed for some resources/services to be coded into more than one layer, thereby increasing the ability of information seekers to find the resource desired. For example, a service dedicated to providing transportation to elderly individuals would be included in Aging and Adult/Senior Services as well as Transportation Services. The dual coding in this project and used by the 2-1-1 system produces a comprehensive searchable data base that can reach a specific resource through multiple avenues.²⁰

Figure 7 below shows all 3,845 resources identified and mapped. The number of unique points is 1,819 after removing the repeated information (see *Appendix B* for repeat counts by layer). Identified resources are distributed across all the Jefferson County study areas with a scattering throughout Denver County and a dense clustering along Colfax.

¹⁹ Colorado 2-1-1 system is the depository for the resources collected in this project.

²⁰ Only the services identified by the participants or the resource guides were coded into layers. If there were additional services provided by a resource organization, these were unknown to CIPP. However, in the process of adding resources to the 2-1-1 database, each organization will be called and the full range of services will be entered into the 2-1-1 system.

FIGURE 7. ALL JEFFERSON COUNTY RESOURCES IDENTIFIED BY PARTICIPANTS AND RESOURCE GUIDES.



Below is a description and discussion of each layer or category of resource in alphabetical order. To facilitate comparisons, all the maps for all the layers are displayed in *Appendix C* in alphabetical order of the layer name, referred to in this section as its Map #. The following *Appendix D* provides the names of all organizations and services identified in the mapping process that are currently not listed in the resource guides of Jefferson County.

Aging and Adult/Senior Services: This layer includes senior centers, transportation for seniors, Meals on Wheels, and other targeted resources. However, it does not include senior living facilities as those more accurately fit within Housing services. Twenty unique services were identified. Of the twenty, sixteen were identified by the cognitive mapping and four were identified using the Jeffco resource guides. Only one resource in the Jeffco guide was known to the mappers. As can be seen in the Map 7, the majority of the services identified are north of Colfax Street and no services in this category are identified in the Littleton or Golden areas. Important to note is that *Clients and Providers had knowledge of different services as indicated in by the lack of overlap in services identified* (see Map 8).

Anger Management Services: Only one service was identified in this category and it was by a Provider during a mapping session. It is likely that many more anger management resources exist as compliments to other services such as counseling, support groups, or mental health in general.

Anger Management as a category or layer is probably too specific or narrow to be adequately identified without follow up phone calls to each resource.²¹

Child Abuse Reporting and Prevention: Of the four child abuse reporting and prevention services, three were identified by only the cognitive mapping participants, two by both providers and clients, and one by clients only. *Each of these services was identified multiple times indicating that child abuse reporting and prevention resources are well-known.* It is interesting to note that the two resources identified within the defined boundaries are both located along the main traffic thoroughway of Colfax Street/Golden Road. One identified service is located in Denver (See Map 10).

Childcare: One hundred and eleven different providers were identified. As Figure 8 below shows (also see Map 11), there is very little overlap in knowledge between the Jefferson County resource guide and lists and the participants in the mapping workshops. This could indicate (1) clients and providers are not familiar with the childcare resources Jefferson County has identified; and (2) Jefferson County is not effectively disseminating this information. Many of the childcare resources identified in the Jefferson County resource guide and lists are before-school and after-school care programs. In contrast, the cognitive mapping participants identified pre-school childcare facilities rather than before and after-school programs as childcare. Based on this analysis, the current guides and lists are lacking in pre-school childcare resources. It is likely this information is housed with a specific organization rather than listed within Jeffco's resource guides; however, *a consolidated database such as 2-1-1 will facilitate resource integration, information referral and client access.*

From the perspective of building a systems of care, the additional childcare services distributed throughout the communities is encouraging. Since childcare is a pressing need, the identification of additional resources is important. It could be, however, that some of these participant-identified childcare services are not licensed, in which case these facilities would not be listed in the county's resource guides. Yet, in creating a community-based wrap-around system, informal services are important. *Informal childcare may present one of the more difficult services to incorporate in a systems of care, yet an important one to utilize.*

²¹ This category was included based on the suggestion of several Jefferson County caseworkers, indicating a reoccurring need to identify this type of service.

FIGURE 8. CHILDCARE RESOURCES IDENTIFIED BY PARTICIPANTS VERSUS JEFFERSON COUNTY RESOURCE GUIDES

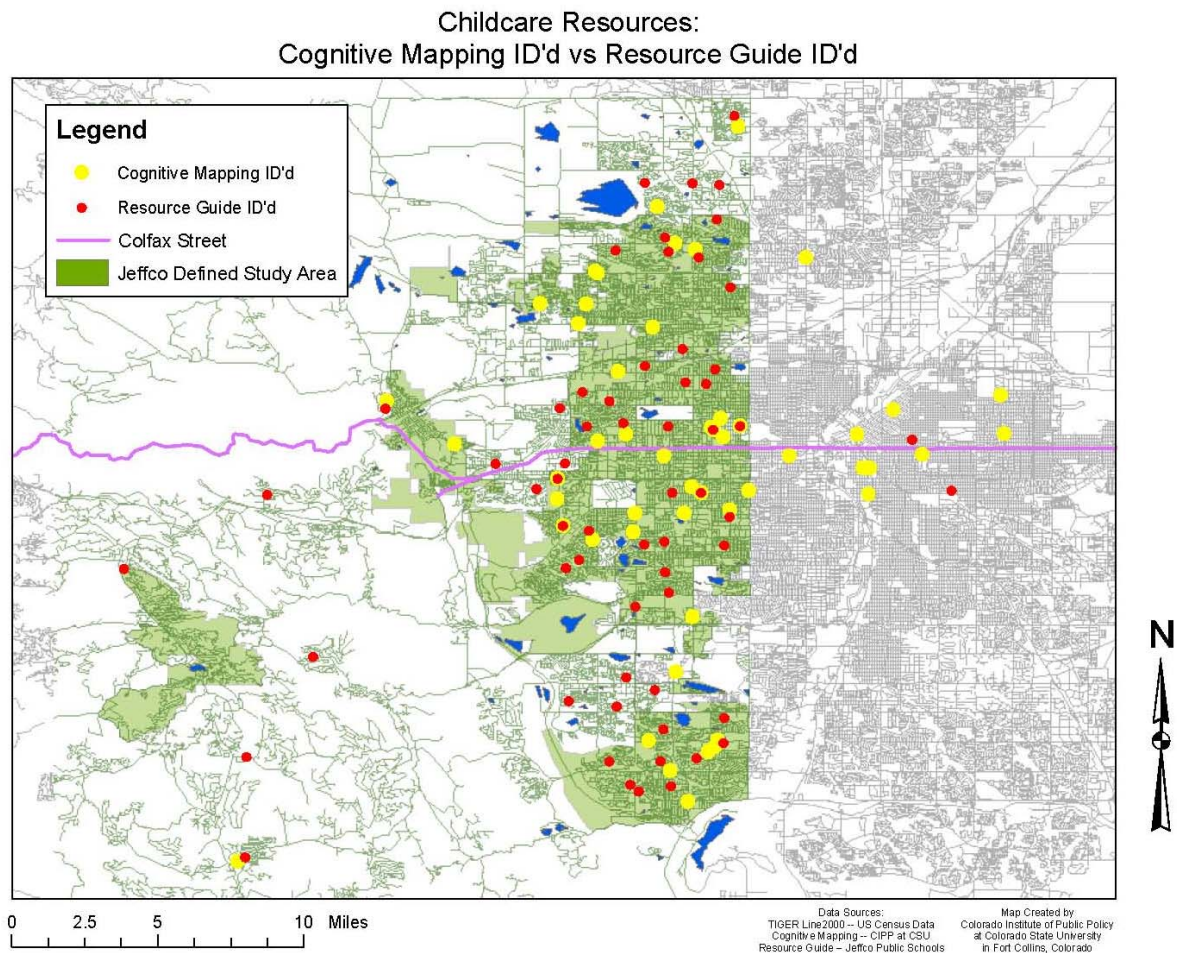
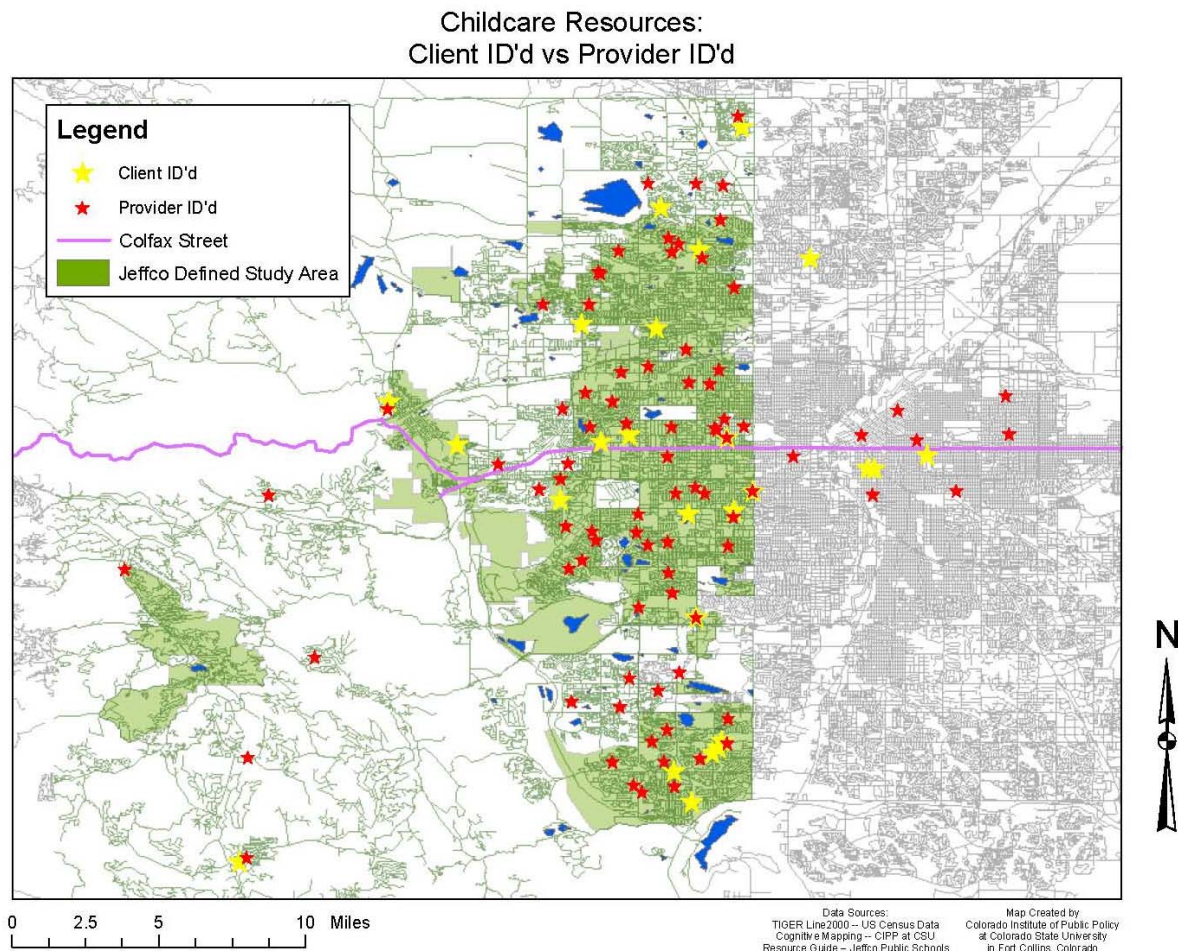


Figure 9 (Map 12) below shows the difference in knowledge of childcare resources between providers and clients. Here we can see that providers knew more resources than clients, but this may be a result of the before and after-school childcare identified in the resource guides, which are combined with providers at the mapping workshops. Clients were able to identify some childcare services unknown to the providers or Jefferson County, as seen by the yellow stars not overlapped with a red star.

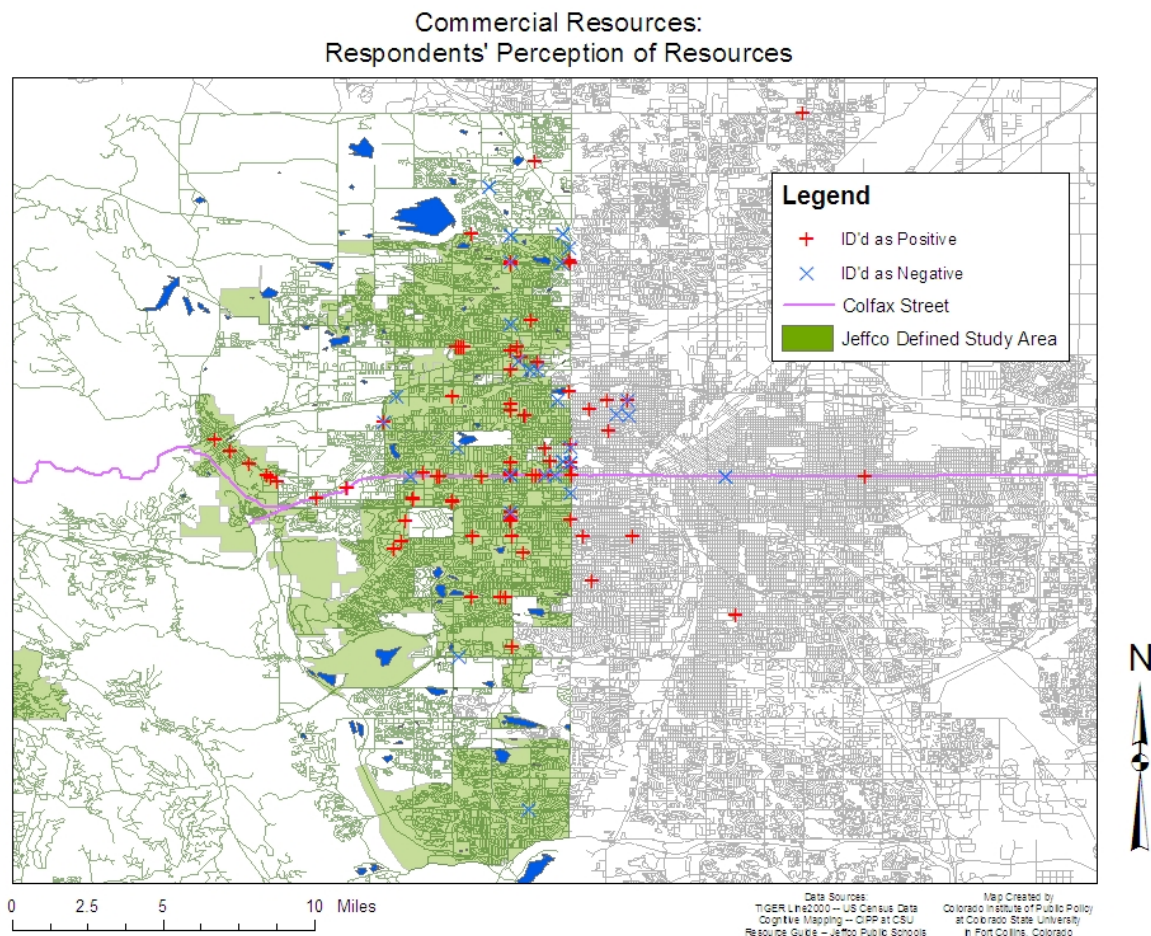
FIGURE 9. CHILDCARE RESOURCES IDENTIFIED BY CLIENTS VERSUS PROVIDERS



Commercial: Commercial resources were identified in greater number (1600+) than any other resource. However, most of these resources were not mapped because they were identified mainly as landmarks to orient mappers in their identification of resources and services. The commercial resources identified as being used by a participant or identified as a strength or weakness were mapped. Eleven commercial resources were identified from the Jefferson County resource lists; all of these are thrift stores.

Figure 10 (Map 14) below is a map of the perceptions of the participants regarding different commercial resources. However, this data can be somewhat misleading without adding a caveat about the respondents' demographics. For example, a 7-11 that sells cigarettes to minors was identified as a Positive resource by a few teenagers but the same store was identified as a Negative resource by their teacher for the same reason. It is interesting to note, however, that only four negatives appear south of Colfax Street while twenty four negatives were identified along or north of Colfax Street.

FIGURE 10. COMMERCIAL RESOURCES: PARTICIPANTS' PERCEPTION OF POSITIVE AND NEGATIVE RESOURCES IN COMMUNITIES



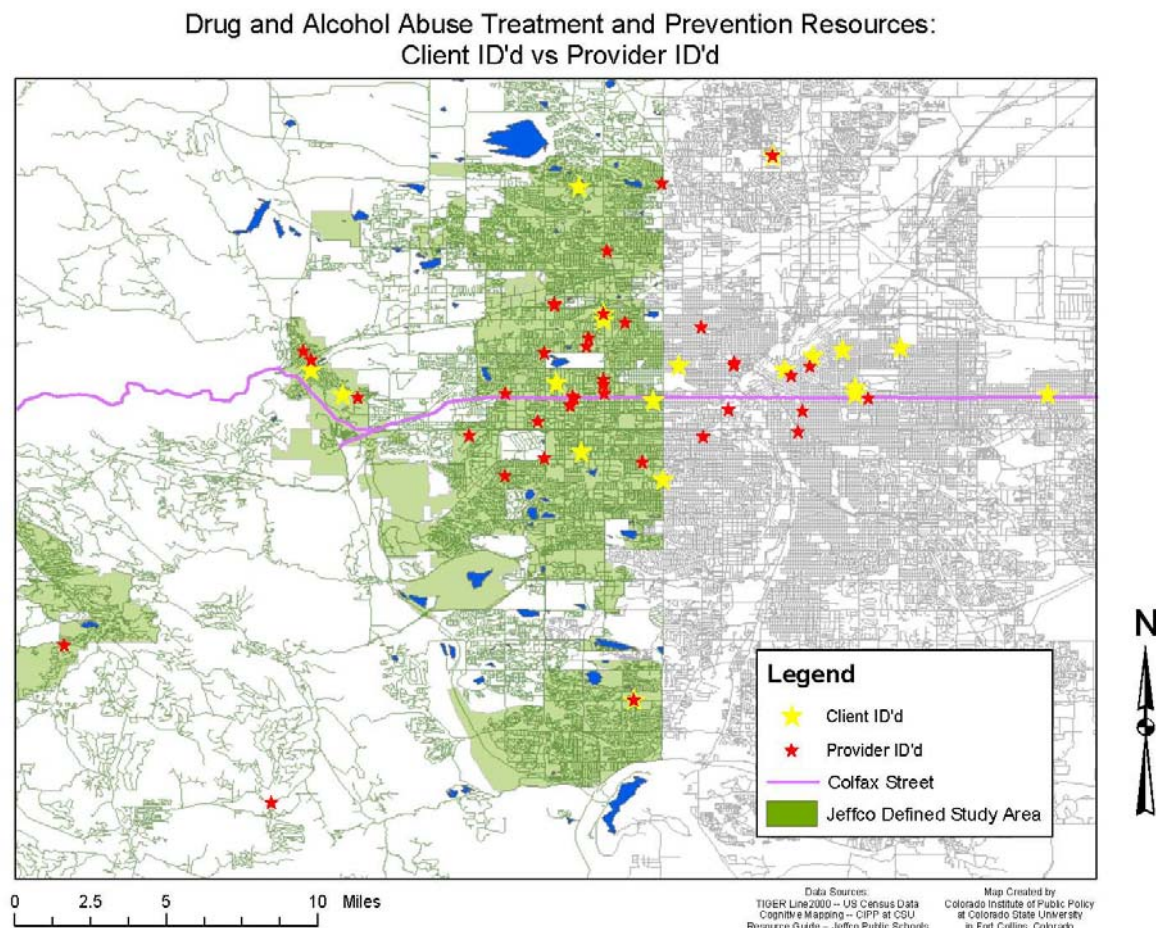
Developmental Disabilities Resources (DDR): A total of 26 DDR separate resources were identified. The Jefferson County resource lists were useful at providing information regarding DDR services available in Denver; but only five DDR services are within the defined boundaries of Jefferson County. On the other hand, the cognitive mapping process revealed ten DDR resources within the defined boundaries, seven of which are not on the Jeffco lists (see Map 16). The Clients knew about two of the seven resources; therefore, the majority of DDR services knowledge existed within the provider group (see Map 17). This may have occurred because DDR services are fairly specific and the cognitive mapping process did not target special needs clients (with the exception of some adoptive parent workshops whose children tended to have special needs). It is reasonable to assume a more diverse client participant group would have identified more resources in this category.

Domestic Violence Prevention and Treatment: This layer does not have many resources that can be mapped because shelters for victims of domestic violence have confidential addresses. Therefore, the maps for this layer do not accurately represent the number of resources identified, nor can an accurate duplication count be created for this layer because the duplication calculation is based on addresses. However, of the resources that did have addresses only one resource is south of Colfax Street within the defined boundaries (see Map 18). While this is not consistently true for

each layer, *the extreme southern part of the defined area (Littleton) does not have nearly as many identified resources in either the Jefferson County lists or through the cognitive mapping process.*

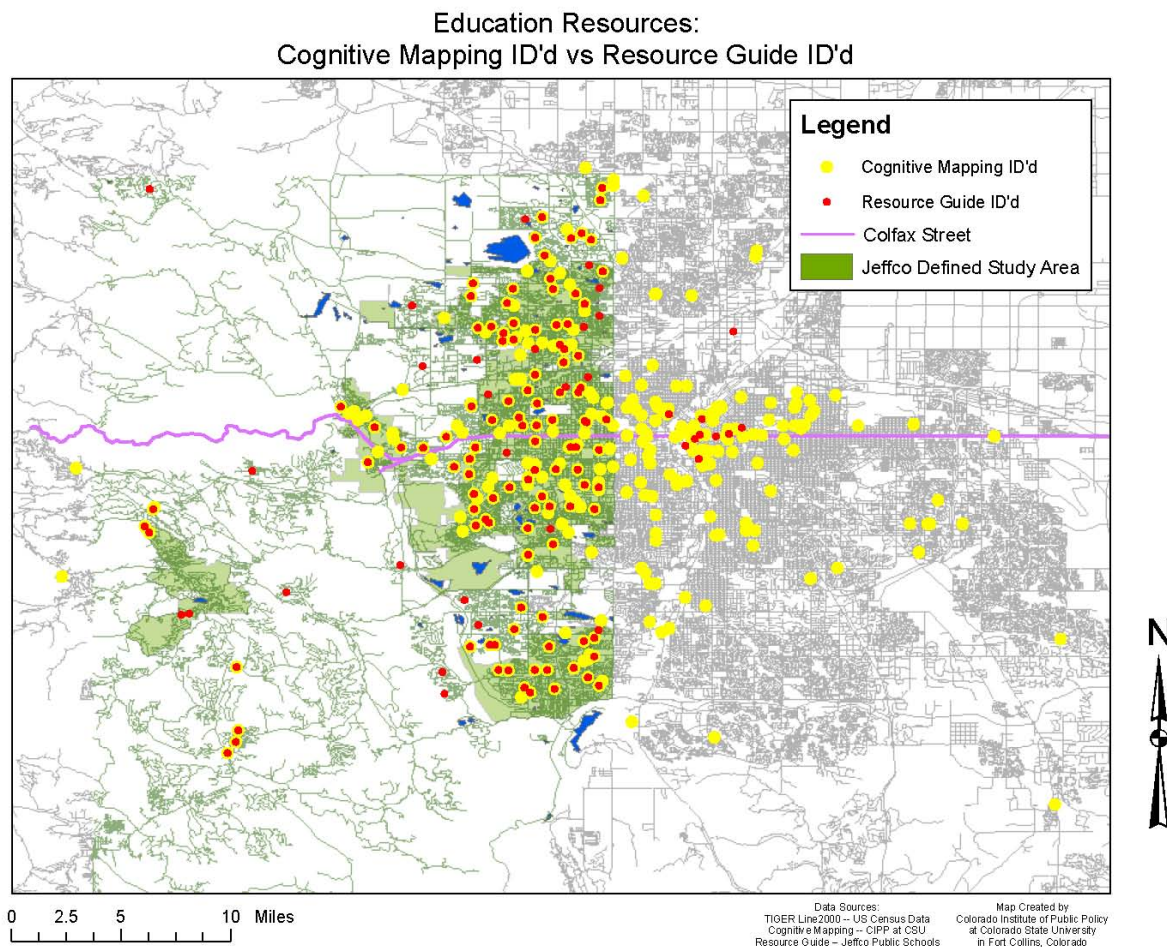
Drug and Alcohol Abuse Treatment: A total of 54 distinct treatment centers/resources were identified. The majority of the resources and services in this layer were identified by the cognitive mapping process, with only eleven resources coming from Jefferson County (see Map 19). Although an additional five resources in Denver County were identified by Jefferson County resource lists, the cognitive mapping process also produced more information for this layer in Denver County. The distribution of resources seemed relatively even across the defined boundaries with a tighter concentration along Colfax Street, as to be expected. As seen in Figure 11 (Map 20), the overwhelming majority of the resources and/or services identified in the mapping process were identified by providers rather than clients. *As was frequently the case, providers at the mapping workshops had extensive knowledge of resources that went beyond the information in the Jefferson County resource guides.*

FIGURE 11. DRUG AND ALCOHOL ABUSE TREATMENT AND PREVENTION RESOURCES: CLIENT VERSUS PROVIDER



Education: There were 366 education resources identified. This is the category that Jefferson County guides and lists had the most resources identified. As would be expected, the Jefferson County Public Schools Resource Guide lists all the primary and secondary public schools, as well as a few private schools in the county. Figure 12 (Map 21) below shows there is very little additional information provided by the mapping sessions with regard to education resources in Jefferson County; however, the mapping identified a significant number of resources in Denver. The few Jefferson County education resources that were not identified in the resource guides were typically services such as breast-feeding classes located at hospitals, ESL classes available at community centers and/or libraries, and other educational services available at libraries.

FIGURE 12. EDUCATION RESOURCES: COGNITIVE MAPPING VERSUS RESOURCE GUIDES



The next Figure 13 (Map 22) shows that the knowledge about educational services is relatively equal between providers and clients. Most of the points contain both a yellow star (client identified) and a red star (provider/resource guide identified), indicating *there is little improvement needed on information dissemination about education resources and services in Jefferson County.*

Education Resources: Client ID'd vs Provider ID'd

Legend

- ★ Client ID'd
- ★ Provider ID'd
- Colfax Street
- Jeffco Defined Study Area

0 2.5 5 10 Miles

Data Sources:
TIGER Line 2000 – US Census Data
Cognitive Mapping – CIPP at CSU
Resource Guide – Jeffco Public Schools

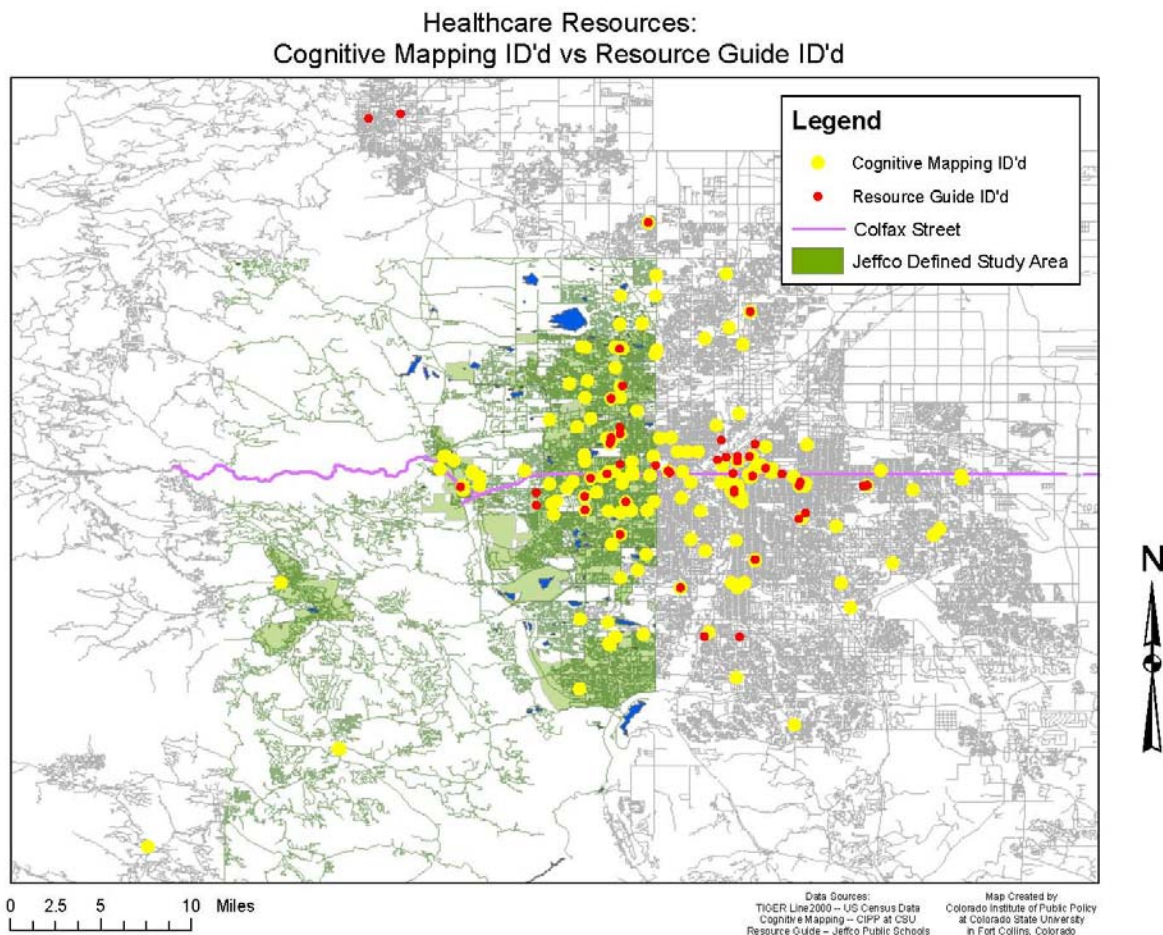
Map Created by
Colorado Institute of Public Policy
at Colorado State University
in Fort Collins, Colorado

Employment Resources: Forty-four different employment resources were identified. Twice as many of these were found through the mapping process than listed in the Jefferson County guide and lists (see Map 25). Providers, rather than clients, identified most of the resources (see Map 26). While less concentrated in location than the emergency services, there were somewhat more employment services identified in Denver.

37

Health Care Resources: Of the 190 health care resources, 140 were identified by the cognitive mapping process with only one third of the services identified by both participants and the Jefferson County resource lists. However, as seen in the Figure 14 (Map 29) below, the Jefferson County resource lists also have information about several health care services in Denver. Most of the Denver and Jefferson County services were also identified by the cognitive mapping process. *Information from the cognitive mapping process adds significantly to the health care knowledge base for Jefferson County.*

FIGURE 14. HEALTH CARE RESOURCES: COGNITIVE MAPPING VERSUS RESOURCE GUIDES

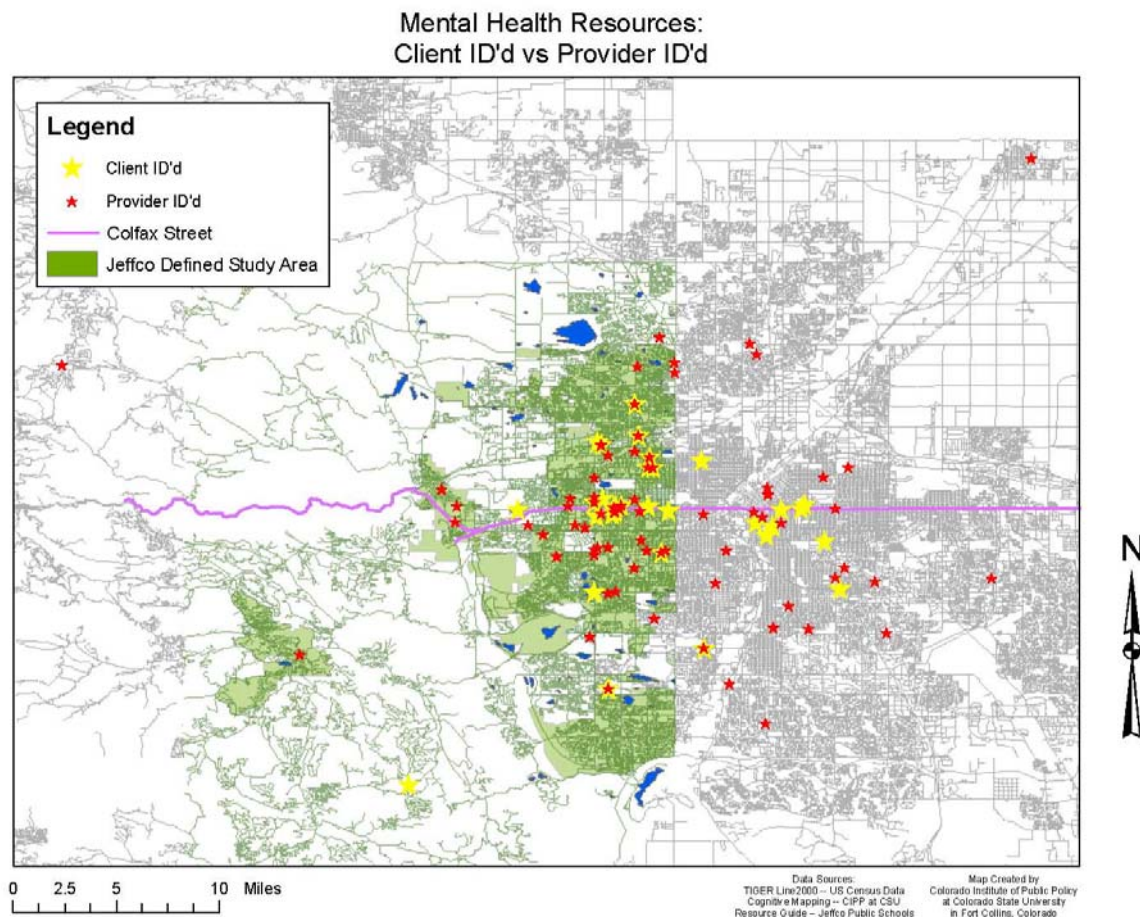


Housing Resources: Finding the addresses of all the housing resources identified was difficult because many housing options known by clients were apartment complexes without names. Map Quest was unable to locate most of these points. However, of the 105 coded resources most consisted of housing assistance services rather than actual living locations. These agency offices were primarily identified through the cognitive mapping process (only ten are listed in the Jeffco guides, see Map 31)) and once again overwhelming by providers rather than clients (see Map 32). *This repeated pattern for many of the layers suggests a large gap in the information available through Jefferson County to both providers and clients. While providers are clearly knowledgeable about resources in the communities, a lack of a comprehensive database disadvantages new social workers and their clients.*

Mental Health Resources: Of the 97 mental health resources and services, many were concentrated primarily around Colfax Street and downtown Denver. Services not in these two

locations were evenly distributed through the rest of the defined boundaries except near the extreme northern and extreme southern (Littleton area) portions. The cognitive mapping provided information on the location of several additional services both in Jefferson County and Denver County (see Map 33). Figure 15 (Map 34) below shows that clients know about the clustered areas of service but are not as knowledgeable as the providers in other areas.

FIGURE 15. MENTAL HEALTH RESOURCES: CLIENT VERSUS PROVIDER



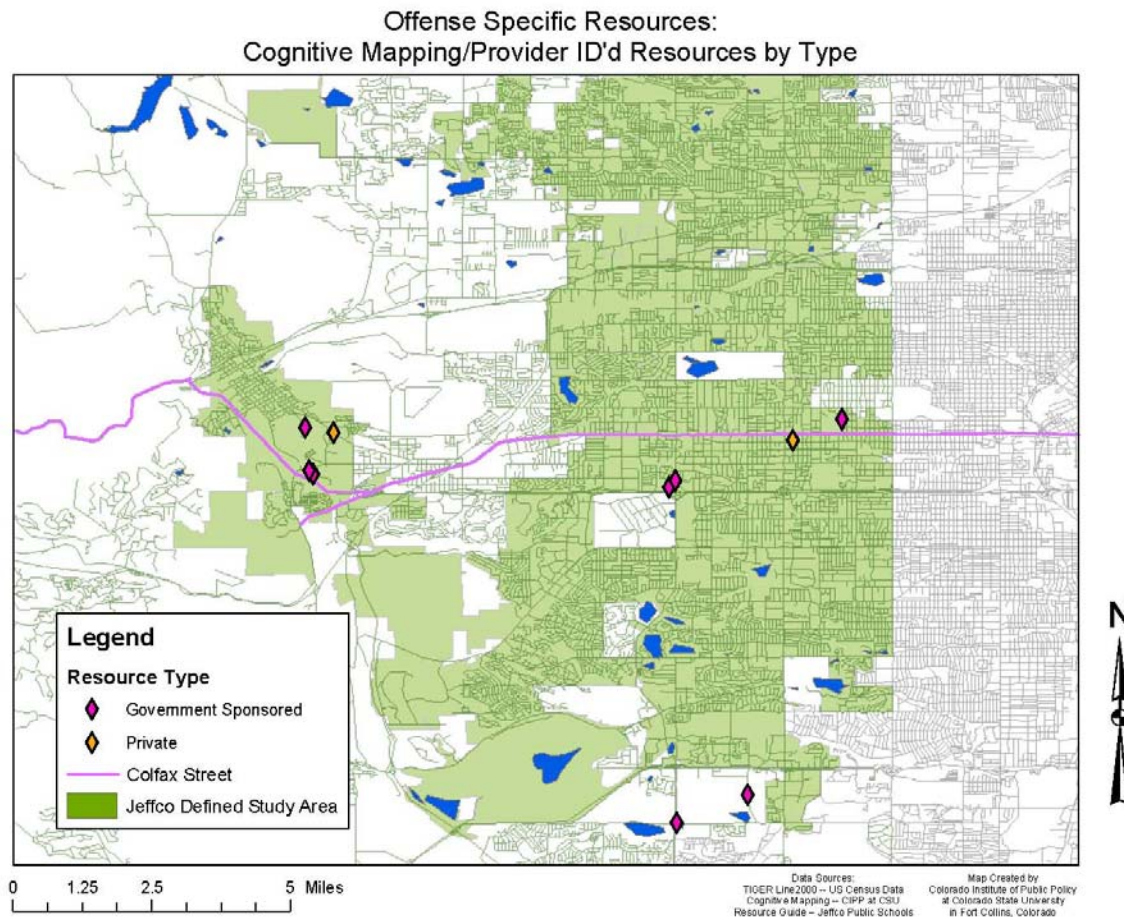
Mentoring and Advocacy Resources: There was very little information in the Jefferson County guide and lists regarding Mentoring resources and services. All but one resource was identified by the cognitive mapping participants (see Map 35). Of the 27 mentoring resources identified, 19 were identified exclusively by providers, five exclusively by clients and two by both groups (see Map 36). Once again, no resources were identified in the Littleton area.

Miscellaneous Resources: These 91 different resources are a combination of services that did not neatly fit into the other layers, or were resources for which a specific service could not be identified. Follow up calls, which will be done by 2-1-1, with the identified organizations can better clarify the services provided. This layer is primarily filled with cognitively mapped resources because the Jefferson County lists described the types of services at each resource location (see Map 37).

Offense-Specific Resources: This layer was reserved for a very specific subset of services, e.g., sexual offenders services, youth rehabilitation services, etc. As a result only 11 resources were identified and every point was identified by a provider in one of the cognitive mapping sessions.

Figure 16 (Map 39) shows the breakdown of resource by provider type (either governmental, community non-profit, faith-based, or private).

FIGURE 16. OFFENSE SPECIFIC RESOURCES: COGNITIVE MAPPING (PROVIDER ONLY) IDENTIFIED RESOURCES BY TYPE



Recreation Resources: This layer contained 264 unique recreation resources. Most were parks, skate parks, gyms, recreation centers, and schools with after-school activities available. Not surprisingly, the cognitive mapping provided almost all of the points on the map (see Map 40); only four were listed in the Jefferson County guidebooks. *This is one of the few layers where the clients provide roughly an equal number of points to the map as the providers* (see Maps 41, 42 and 43). This is partly due to people identifying prominent physical features (such as Green Mountain Lake Park) instead of specific services located in an office. But it is also the result of clients viewing recreational facilities and areas as social service resources, e.g., providing formal and informal youth activities.

Safety and Legal Resources: There were 118 safety and legal resources identified. This layer included all governmental entities, such as the Jefferson County Government complex, all fire and police stations, courthouses of all levels, and in some cases legal offices, when identified as providing pro-bono services. Most locations (n=99) were identified by the cognitive mapping process probably because participants used fire stations, police stations, and courthouses not only as services but as landmarks in their mapping process (see Maps 45 and 46). This layer has the most repeated resource of all single resources identified: Jefferson County Government buildings at or around the address of 100 Jefferson County Parkway.

Social and Spiritual Resources: This layer was created to include all identified churches and other such social resources that might not easily fit into recreation. All 210 resources were identified by the cognitive mapping (see Map 47). While a bingo hall might be classified in the Recreation layer and in this layer, something such as a knitting circle or book club group might not fit as easily into recreational activities, especially when the majority of the recreation-type services or resources described here are based on physical activity. Informal social support and valuable community network and information sharing occur in social situations such as book clubs or at church services and activities.

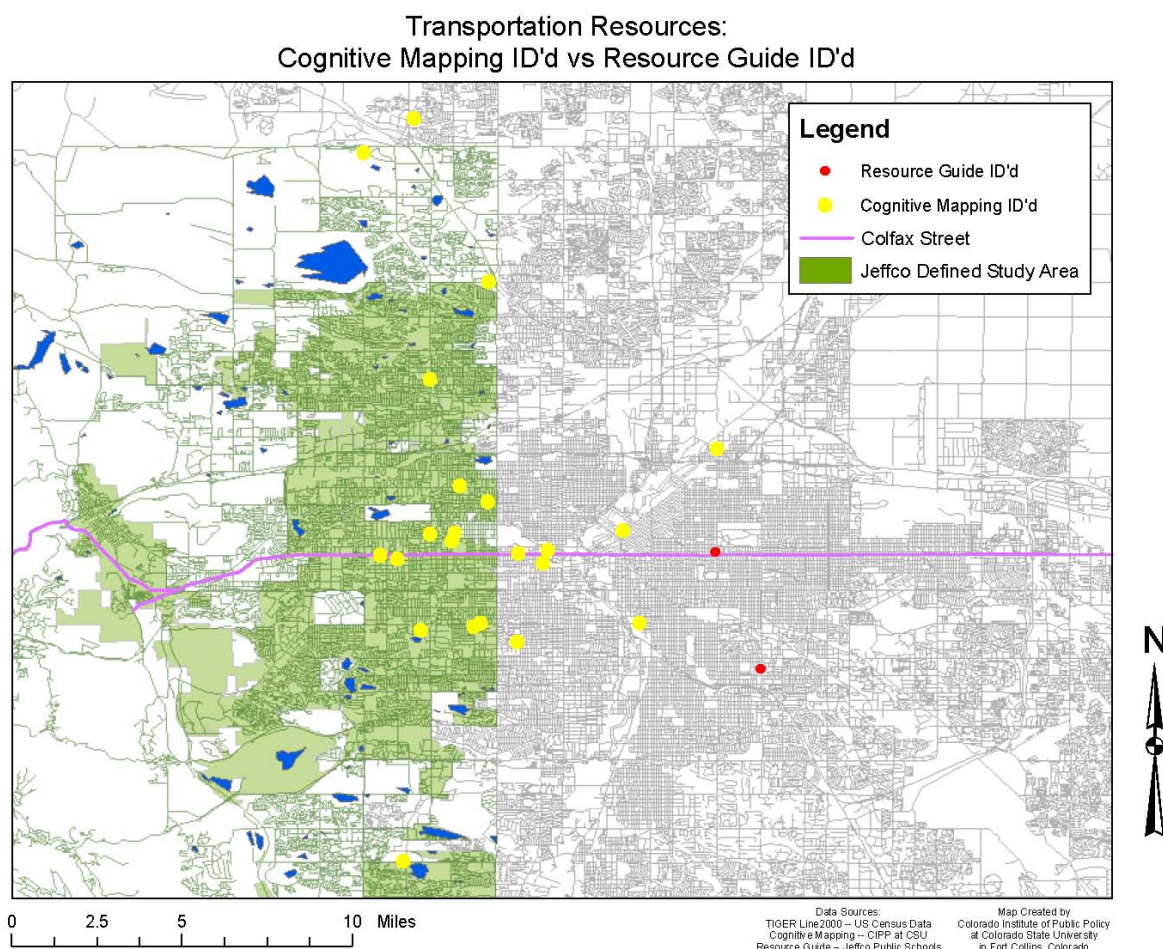
The majority of the points identified in this layer are churches. A large portion of these churches were not identified as having other services available at the location probably because many participants used churches as navigational landmarks. However, a small number of the identified churches or other religion-based structures were known to have multiple uses. For example, some churches were identified as soup kitchens, which allowed them to be placed in the Emergency Services layer as well. The Jewish Literacy Center was also placed in the Education layer. This was one of the few layers with multiple resources located in the Littleton area.

The few faith-based providers that participated in the mapping workshops were knowledgeable about multiple services provided in the faith-based community. As noted previously, this is a group that may have many resources and prove to be good partners in a systems of care; however, they are not easily brought into the process. *Successful recruitment is likely to require a person both familiar with the religious community and who is known and respected by them.*

Support Group Resources: Very little information was provided by the Jefferson County resource lists (n=3) or from the cognitive mapping process (n=2) regarding support group services (see Maps 48 and 49). It is likely that many support groups occur at locations such as churches, mental health centers, etc., therefore were not specifically identified by the participants. Follow-up calls to organizations will likely increase the number of support group services available within organizations identified in the cognitive mapping process.

Transportation Resources: As shown in Figure 17 (Map 50), the 25 transportation resources were largely identified through the mapping process with the exception of two resources located in Denver (see Map 51). These two resources are, however, important transportation services provided to disabled individuals. It is interesting to note that the Jefferson County resource lists only have the two Denver-based services listed and do not list the three Jefferson County transportation services for the disabled.

FIGURE 17. TRANSPORTATION RESOURCES: COGNITIVE MAPPING VERSUS RESOURCE GUIDES



Victim Services: This layer overlapped with the Domestic Violence Prevention and Treatment layer because of the inclusion of women’s shelters. Once again the issue of address confidentiality prevented these services from being placed on the maps. However, of the seven services identified and mapped successfully most of them are located along the Colfax Street corridor (see Maps 52 and 53).

SUMMARY

There are several trends that appear in almost all of the resource categories discussed above. First, there are very few resources/services identified in the Littleton area, whether through the mapping process or the Jefferson County resource guide and lists. It is likely that due to the affluence of most of the Littleton area many social services are not sought out by Littleton residents. However, if more Littleton participants had been recruited, resources such as parks, schools, childcare, health care (hospitals and clinics), and possibly mental health services would be identified, since all of these resources are needed by everyone regardless of income or social status.

Second, the Jefferson County resource guide and lists have limited information. Except in education and childcare, the resource guide and lists fell far short of the number of resources identified by the mapping participants. While there are many childcare resources in the Jeffco information guides, there is little overlap between the Jefferson County guide resources and the cognitive mapping identified resources.

Third, there are a significant number of resources in Denver that providers and clients could identify. Many times these resources are located on or near Colfax, easily accessible locations from east central Jefferson County. Accessibility as well as lack of availability of the resources in Jefferson County may account for this trend.

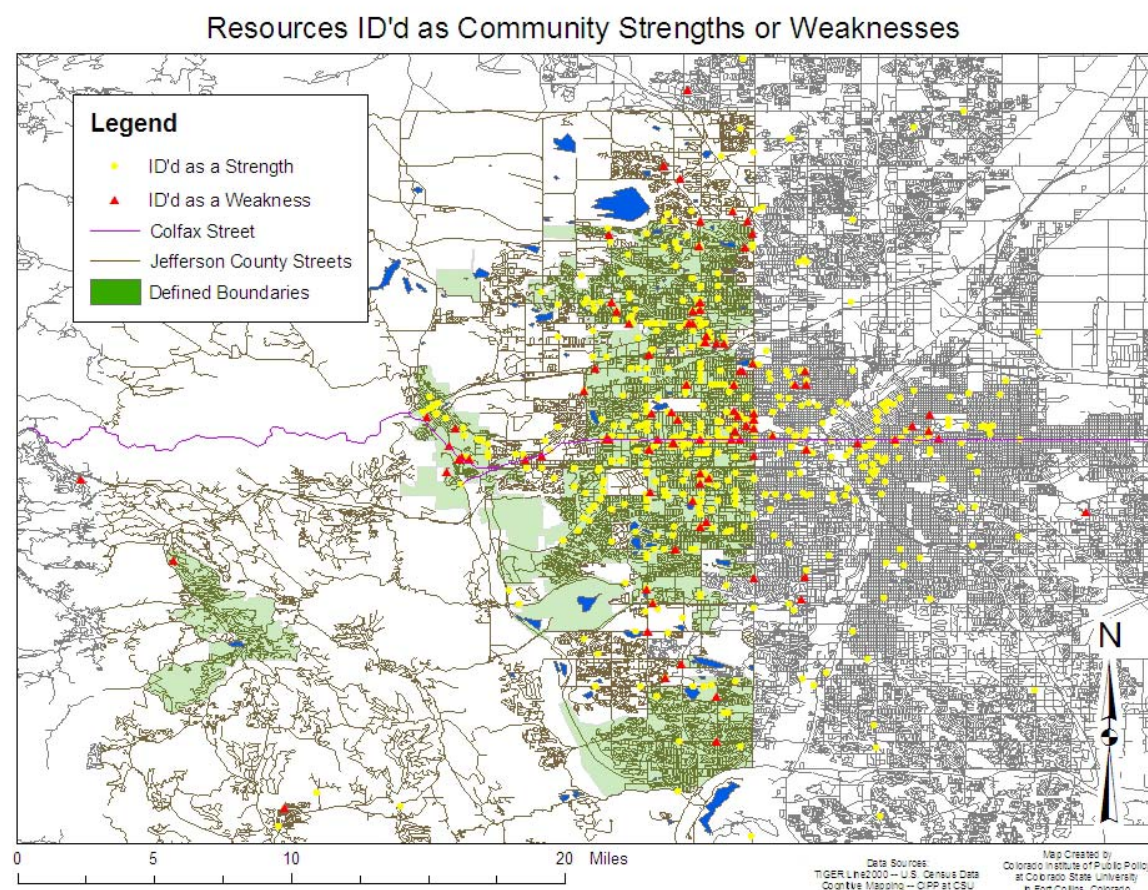
Fourth, opposite of the previous trend, Jefferson County resource guides provided mainly Denver locations for some types of resources even though the same resources exist in numerous places in Jefferson County.

Finally, there is a large disparity in knowledge between clients and providers. With the exception of the Education, Recreation, and Commercial, the providers and clients did not overlap significantly in knowledge about resources. Providers have more knowledge about traditional resources such as other agencies or governmentally-supported social services, while clients know about resources of a less traditional nature, such as churches, motels, and parks where teenagers gathered to socialize and engage in recreational sports activities. Although these informal resources are not referral services that providers typically pass along to clients, they are important community-based resources to share with clients. In creating a community-based SOC, providers need to be aware of the alternative methods clients use to meet their needs. In some instances, this new information will lead to the creation of government/community partnerships to more effectively and efficiently deliver services. In other circumstances, the additional knowledge of resources will provide clients with options and/or fill gaps in needs that traditional government and community providers cannot meet.

COMMUNITY STRENGTHS AND WEAKNESSES

A total of 487 community strengths and 281 community weaknesses were identified by participants. Importantly, participants identified significantly more strengths than weaknesses and there was a fairly even geographical distribution. In other words, there are no clusters of weakness or strengths, indicating that participants perceive all areas to be a combination of both. Figure 18 geographically plots the total strengths and weaknesses identified during the mapping sessions.

FIGURE 18. COMMUNITY STRENGTHS AND WEAKNESSES IDENTIFIED BY PARTICIPANTS



COMMUNITY STRENGTHS

Participants were asked to define “strength” broadly in both the mapping sessions and focus groups. They were instructed that strengths could include, for example, specific schools or recreation centers, a strong sense of community in their neighborhood, or many parks in the area. Participants were asked to prioritize strengths, identifying the three most important ones in the community. Types of strengths by resource layer are provided in Table 8. Specific explanations of each layer follows. *Appendix E* contains a complete list of community strengths indicated by participants, including the type of participant who identified it. The variety of responses demonstrates that the participants thought carefully and personally about what they considered to be community strengths.

TABLE 8: COMMUNITY STRENGTHS BY RESOURCE LAYER

Resource layer	Percent of total strengths listed
Recreation	31%
Education	12%
Commercial	11%
Health care	7%

Resource layer	Percent of total strengths listed
Employment	3%
Mental health services	1%
Transportation	1%
Housing	1%
Other	32%

Recreation Facilities. The table above highlights the common value participants place on the recreation facilities in their communities. This frequent identification of recreation as a strength was consistent with verbal comments by participants during the sessions. Most participants who attended a workshop at one of the *city recreation centers* were already familiar with these facilities. Although comments were made about the cost of taking an entire family to the recreation centers, most clients were familiar with the family discount days and activity hours, and believed the facilities to be well-maintained and safe. Many people cited *local parks and bike paths* as recreation strengths for exercise and places for children to play. Those identified as strengths were described as free and conveniently located. *Public libraries* represented another large portion of recreation strengths. Although fewer participants expressed knowledge about specific programs available at their local libraries, participants generally described libraries as a free source of entertainment where children are welcome. The focus on free sources of entertainment, particularly for youth, was also reflected in some of the commercial strengths listed above. Several participants felt that local malls like Colorado Mills were safe and free places for youth to gather.

Education. The second most frequently mentioned strength was education-related resources. The majority of education strengths listed was *local elementary, middle, and senior high schools*. *Red Rocks Community College* was also frequently mentioned, as were several of the *Head Start* programs. In general, most participants did not specifically articulate why these resources were strengths beyond providing education. However, some included additional programs as strengths, such as free lunch and breakfast programs, and childcare and educational support provided by *Head Start* programs.

Commercial. A number of commercial businesses were also listed as community strengths by participants. Most participants focused on *clothing stores* that have inexpensive items. Several *grocery stores* were listed as strengths because of their low prices. A few participants pointed out businesses that accept emergency vouchers or who make charity donations to local non-profit programs. Like recreation and education resources, participants' reasons for listing commercial resources seemed to center on those that fit with their financial capabilities.

Health Care. Participants also indicated some health care resources as strengths in their communities. *Lutheran Medical* and *The Children's Hospital* were listed often, as were various *WIC* offices. Many participants did not articulate the reasons they saw these health care resources to be community strengths, but among those who did, the reasons focused on affordability or willingness of provider to work on a sliding scale or file with Medicaid.

Other Strengths. Finally, a strength was listed as "Other" if it was unclear why the participant believed the resource to be a strength (e.g., churches, government agencies, or non-profits without

specific services listed as strengths), or if the type of strength was infrequently mentioned. (e.g., only one person mentioned that fire stations provide tours and classes for Boy and Girl Scouts).

TABLE 9: COMMUNITY STRENGTHS BY RESOURCE TYPE

Resource type	Percent of total strengths listed
Government	51%
Non-profit	21%
Private	16%
Faith-based	7%

As seen in the table above, most of the strengths listed by participants were government-sponsored agencies. This is perhaps not surprising given that many of the participants were either government providers or clients who work with County government systems. Also, participants focused on inexpensive recreational strengths, such as recreation centers and parks, schools, and health care programs, which are frequently governmentally sponsored.

Quite a few non-profit agencies were also identified as community strengths. Community non-profit services listed as strengths were often resources that provide a variety of services and referrals, such as *Family Tree Inc.* or the *JeffCo Action Center*. These organizations appear to be well-known by providers and clients alike.

Private and faith-based organizations were also considered to be strengths by many participants. The majority of private strengths listed were *local retailers*. Some private sources of recreation were also listed, such as *Pirate's Cove*, *golf courses*, and *ice arenas*. Nearly all faith-based strengths listed were *local churches*. Most participants did not specify the reason that these faith-based resources were community strengths, but those who did focused on food banks and other emergency services coordinated through these congregations. Others were simply members of the congregation who felt that their church provided social support and an open place to worship.

COMMUNITY WEAKNESSES

A total of 281 total community weaknesses were identified by participants. Participants were asked to define weakness broadly, including anything from an agency with which they have experienced difficulty obtaining services to the lack of affordable housing in their area. It should be noted that participants identified substantially more strengths in their community than weaknesses. Below, breakdowns of these weaknesses by resource layer and type are provided, as well as more specific explanations of each grouping. *Appendix F* contains a complete list of community weaknesses indicated by participants, including the type of participant who identified it.

TABLE 10: COMMUNITY WEAKNESSES BY RESOURCE LAYER

Resource layer	Percent of total weaknesses listed
Bad area	28%
Commercial	14%

Resource layer	Percent of total weaknesses listed
Transportation	10%
Recreation	6%
Education	5%
Health care	4%
Mental health services	4%
Housing	3%
Employment	1%
Other	25%

“Bad Area.” The largest category of weaknesses is the generic term “bad area,” which represents those areas where *drugs* and/or *prostitution* were apparent to participants or where they generally *felt unsafe*. Participants also mentioned *slum hotel housing*, *gang activity*, and *crime* as reasons that certain areas were weaknesses. Many of these bad areas were on or near **Colfax Street**.

Commercial. One out of every seven weaknesses identified were commercial businesses. Although few participants listed specific reasons why certain commercial establishments were weaknesses, the majority of commercial weaknesses listed were *liquor stores* and *adult book stores*. This is perhaps not surprising, given that these two kinds of stores were used by the facilitators during the mapping sessions as examples of possible community weaknesses.

Transportation. Quite a few participants also saw transportation problems as community weaknesses. Most participants who listed transportation as a weakness indicated that *public transportation* was not scheduled frequently enough, late enough, and did not serve enough areas. During the workshops, many participants voiced frustration that it was unnecessarily complicated and time consuming to take the public bus system to Jefferson County Human Services in Golden, and that this bus route did not run past 5 p.m. Some participants also mentioned particular intersections where accidents were frequent. Again, the latter was one of the examples of a possible weakness used by facilitators during the mapping sessions.

Recreation. Despite the large number of participants who viewed recreation opportunities as community strengths, a few saw community weaknesses in this area. Participants who listed recreation resources as weaknesses generally discussed *unsafe public parks* or *parks lacking in playground equipment*. Some participants said *city recreation centers were too expensive*, and *lacked sufficient activities for older children and teens*. Several participants made general comments about the *lack of after-school programs*, especially for adolescents.

Fewer than 5% of the community weaknesses fell in the education, health care, mental health services, housing, or employment. Among the education resources listed as weaknesses, most participants specified *under-funded public schools* that were in disrepair, unsafe, or did not offer programs for special student groups. A few participants mentioned schools that were inappropriate for high-risk youth, and whose administrative discipline policies worked poorly. Health care weaknesses generally focused on the *lack of affordable options for low-income and/or non-insured families*.

Participants who listed mental health services as weaknesses generally mentioned the *lack of funding/capacity at JCMH*, or a *lack of mental health services/knowledge at local hospitals and public agencies*. Others simply mentioned a general *difficulty finding and accessing mental health services*. Finally, the majority of those who listed housing as a community weakness generally commented that there was a *lack of affordable housing* options in their area. Most people mentioned housing as a concern for various reasons.

Other Weaknesses. A large number of weaknesses also fell into the “other” category. This was likely due to the encouragement of participants to think broadly about what *they saw* as weaknesses, resulting in very specific, unique responses. The majority of weaknesses falling into the “other” category were general comments about the area, such as a *lack of cultural diversity*, the *high cost of living*, or the *lack of funding for government agencies and non-profits*.

TABLE 11: COMMUNITY WEAKNESSES BY RESOURCE TYPE*

Resource type of weakness	Percent of total weaknesses listed
Government	27%
Non-profit	16%
Private	5%
Faith-based	0%

* The weakness types by percent above sum to less than 100%. Weaknesses in the category of “bad area” or other weaknesses that were not necessarily under the control of any particular resource type (e.g., lack of employment opportunities, racial tension) were not assigned to a provider type.

As with the strengths, government-sponsored agencies comprise the largest portion of community weaknesses identified by participants (see Table 11). *Education*, followed by *transportation* and then *recreation* represented the majority of governmental weaknesses listed. The prevalence of government-sponsored agencies cited as weaknesses is likely the result of government agencies identified as the most common provider.

The strong representation of community non-profits in the weaknesses listed by participants may be somewhat misleading. Thirty percent of the reasons given for why non-profit resources were considered a weakness mentioned lack of funding and thus service availability, rather than the organization itself, was the problem. Given the low number of faith-based resources identified on the maps, it is not surprising that faith-based organizations are not represented here. Almost all of the private organizations listed were commercial businesses.

SERVICES CLIENTS REPORT USING

The figures below reflect the percentage of participants who completed at least some portion of the survey on service usage. It is important to keep in mind that the services currently being used are self-reported. Respondents may have provided incomplete lists, and most did not provide a list at all. Also, two workshops consisted entirely of TANF clients, so TANF and related resources may be over-represented here. *Appendix G* contains a complete list of resources currently used by participants, including the type of participant using each resource.

TABLE 12. SERVICES REPORTED IN USE BY RESOURCE LAYER

Resource Layer	Examples	Percent indicating use
Family Assistance: Non-Emergency	Temporary Assistance for Needy Families (TANF), Food Stamps, Medicaid, Women, Infants, and Children (WIC), 700 Club, JeffCo Family Support Network, SHARE, United Way	42%
Recreation	Recreation centers, libraries, parks, YMCA, Girl Scouts	25%
Churches		12%
Education	Schools, ArtReach, Preschool, Marcia Mounsey Foundation violin lessons	9%
Emergency Assistance	Food banks, JeffCo Action Center, Denver Rescue Mission	7%
Childcare	Colorado Child Care Assistance Program (CCCAP) Daycare, Children's Haven	6%
Mental Health	Jefferson Center for Mental Health (JCMH), Counseling, Mental Health, Suicide Resource Center, Victim Counseling	6%
Public Governmental Services	Fire Stations, Police, Regional Transportation District (RTD), Post Office	6%
Adoptive/Foster Care/Child Welfare Services	Adoption Subsidiary, Caseworker, Child Support, Foster Care Support	5%
Disability Assistance	Developmental Disability Resource Center (DDRC), Speech Therapy, Association of Retarded Citizens (ARC)	4%
Housing Assistance	Housing Assist, Home Ownership Counseling, Financial Literacy	3%
Financial Assistance	Social Security Insurance (SSI), Pell Grant	3%
Indian Services	Denver Indian Center, Denver Indian Health Family Services, Denver Indian Family Resource Center (DIFRC)	2%
Employment	Tri-County Workforce, Unemployment benefits	2%
Drug/Alcohol Services	Cornerstone Care Center, Savio House	1%
Other	Theaters/Malls, Chamber of Commerce, Colorado Coalition for Adoptive Families (COCAF), HB-116,	7%

Resource Layer	Examples	Percent indicating use
	Native American Multi-Cultural Education School (NAMES), Prenatal Plus, Southwest Improvement Council	

SERVICES PARTICIPANTS IDENTIFY AS LACKING

The final portion of the survey asked participants to identify services they felt were lacking or needs that were not being met. It is important to note that this was an optional, open-ended response. Many respondents did not list any services they felt were lacking and many only listed one. The figures below indicate the percent of total resource deficiencies listed by category. Categories containing less than one percent of the total deficiencies are excluded. *Appendix H* contains a complete list of needed services indicated by participants, including the type of participant who identified it as such.

TABLE 13. SERVICES LACKING IN THE COMMUNITY

Community needs and services lacking	Percent of total number of missing services
More affordable housing, dispersed throughout the county rather than in pockets, and greater housing assistance	23%
More affordable childcare and more childcare assistance year-round, including summer camps for all ages	14%
More and better mental health care in general, especially for children and adults, or for clients with less severe problems	14%
More after-school activities/clubs for children, young adults, and teens	13%
Better public transportation, extending throughout all of the area and running on a reasonable schedule	12%
Less bureaucratic, confusing resource structure with greater internal communication	10%
Not enough Medicaid doctors, dentists, speech therapists, etc., particularly in the mountains	8%
More and more affordable medical care, especially for uninsured or underinsured	6%
Greater focus on special needs, e.g. hearing impaired or mentally ill, in schools, especially through training teachers and provision of Individualized Education Programs (IEP)	6%
Culturally responsive resources, e.g. mental health services, education, bilingual, interpreters for deaf	5%

Community needs and services lacking	Percent of total number of missing services
Better/more employment opportunities	4%
Up-to-date comprehensive lists of available resources	4%
Fewer tax/funding cuts so that resources are more accessible	4%
Greater communication between resources so that users are able to coordinate services	4%
More resources in Jefferson County to avoid having to travel to Denver and surrounding areas	3%
More food banks, especially ones with hours accessible to working people	3%
Job skills training	3%
Resources/system reactive rather than proactive; for example, provide help with children before they are removed from the home	3%
More and more affordable drug/alcohol abuse treatment	3%
More respite care, particularly in the mountain regions	3%
To clean up bad areas of town	3%
More services for adolescents (e.g., substance abuse treatment, mental health residential treatment, programs for pregnant teens)	3%
More homeless shelters for families and people of all ages	3%
Lists of Medicaid providers and their services	2%
Better schools in general	2%
Recreation centers in more neighborhoods	2%
Convenient access to hospitals from all neighborhoods	2%
Better recreation facilities with more equipment	2%
Resources for middle-income who still need assistance, especially for adoptive/foster parents and grandparents raising grandchildren	2%
Legal assistance	2%
Adult living skills and housing assistance for youth who are aging out of the system	2%
Clothing resources, like thrift or secondhand shops	2%

INFORMATION FROM FOCUS GROUPS

When working with the ethnic enclaves, language barriers made focus groups more appropriate than mapping workshops.²² Below, the feedback from each group is summarized.

RUSSIAN FOCUS GROUP²³

Six ESL Russian students at Red Rocks Community College participated in the focus group. Most of these students were political refugees from their home countries with only rudimentary English skills. They had little knowledge of the resources available to them. For example, although each participant said finding work was their greatest struggle, none knew about the Tri-County Workforce Center. Their lack of information about services might also stem from an orientation toward self-reliance rather than looking to the government for assistance. For example, most did not see unemployment help as a government responsibility. When questioned about resources they frequently used, most mentioned parks and libraries, particularly the Glendale Library with its large collection of Russian books. While Russian-speaking groups are somewhat disbursed in the county, there are small pockets in the county (see Figure 3). Frequently, they gather at local Russian Orthodox churches for a sense of a community and to pass on their heritage to their children. Lutheran Social Services was integral to their journey and adjustment to the United States in almost every case due to their refugee status. While most high school students are provided with the opportunity to take ESL classes, this is not the case for elementary school children. Fortunately, younger children generally learn the basics of a second language more easily than youths and adults. Children, therefore, often serve as translators for the entire family, which can be both beneficial and detrimental to the health and well-being of the child and his/her family members.

LATINO FOCUS GROUPS²⁴

The Learning Source provided access to two classrooms with 10-15 native Spanish-speaking students in each who had low-level English skills. The table below lists the resources that were deemed important by these groups.

TABLE 14. RESOURCES IDENTIFIED BY SPANISH-SPEAKING ESL CLASSES DURING FOCUS GROUPS

Resource	Services	Comments
Belmar Library (and others)	Computers, reading materials for children and adults in Spanish	The library needs bilingual staff to assist library patrons in finding materials and using resources. (The teacher informed us that they did have such personnel at one time, but the position was discontinued due to under-utilization.)

²² CIPP employed a translator who was a native language speaker for all ethnic focus groups.

²³ Focus group consisted of Russian-speaking English as a Second Language (ESL) class at Red Rocks Community College.

²⁴ Two focus groups were held with Spanish-speaking ESL classes at The Learning Source in Lakewood.

Resource	Services	Comments
Comfort Dental	Low-cost dental care for low income	
West Side Clinic	Health care for low income	Very full, can take weeks to get an appt, and even then often so full that the wait is several hours and STILL can be asked to return the next day
MCPN Clinic	Health care for low income; bilingual staff	
Gold Crown Foundation	Sports, activities for children sixth grade and up for free	
Denver Boys' & Girls' Club	\$2 to join, art classes, billiards, basketball, swimming, camping, computers, ballet, etc	
Emily Griffith Opportunity School	Certified Nurse's Assistant (CNA) training (and other job training) in Spanish	
Denver Health	Health care for low income	
Operation Comadres	Help women with medical expenses	
Guadalupe Church	Various forms of assistance	
Children's Health Insurance Program (CHIP)	Discount card for health care	
Dr. Acunso	Bilingual doctor	
Colorado Parent Magazine	Tells parents where they can find activities for their children	Delivered free to institutions, is only in English but easy to read
Albertson's	Computer program at store for searching and applying for jobs with Albertson's in Spanish	
1280 AM	Daily job listings	
St Catchatans	Job fair twice a year	

The participants at The Learning Source suggested the following as weaknesses in their communities:

- Some of the greatest frustration was expressed with finding *job training and employment*. An interest was expressed in more training available in Spanish (e.g., for nursing positions).

Workers with specific training in their home countries need a way to learn the terminology for their profession in the U.S. as well as a means for transferring degrees/licensure to the U.S.

- *Sloan's Lake Park and other parks* in the area need additional security to ensure that they are places where families can spend time. At this time, many of the parks are inhabited by intoxicated people, criminals, and prostitutes.
- Like many people, this group was concerned with being *unable to obtain health insurance*, particularly for their children.
- Undocumented workers would like some way to *obtain a driver's license*.

NATIVE AMERICAN FOCUS GROUP²⁵

CIPP conducted a focus group with seven Native Americans at the Denver Indian Family Resource Center (DIFRC). The most frequently discussed issues were obtaining housing, medical and other resources for their children. The following are some of the resources that they used and some of their comments.

TABLE 15. RESOURCES IDENTIFIED BY NATIVE AMERICAN CLIENTS DURING FOCUS GROUP

Resource	Services	Comments
2-1-1	Resource referral	Fast; provides comprehensive, helpful information
Mi Casa	Women's center, provides education	Free if low or no income; social workers can set up or you can go in
Denver Indian Center	Variety of services for Native Americans (employment, education)	Free for enrolled members of tribes
Curtis Park Child Care Center	Low-cost childcare	For low or no income individuals (shelters will pay part of childcare expenses), TANF clients (TANF pays part of childcare expense)
Interfaith Hospitality Network	Rotating homeless shelter	Only serves Arapahoe County
Denver Indian Health	Health care for Native Americans	Requires official paper stating that are Native American and tribe membership
Denver Rescue Mission	Homeless shelter	
Denver Health Medical Center	Low-cost health care	
Samaritan House	Homeless shelter	Getting into the family units is very difficult; when a family does not get in,

²⁵ Focus group of Native Americans was recruited from and held at the Denver Indian Family Resource Center (DIFRC).

Resource	Services	Comments
		they usually get motel vouchers from the Coalition for the Homeless
Denver Inner City Neighborhood Dentist	Low-cost dental care	
Coalition for the Homeless	Provision of motel vouchers	
The Gathering Place	Day shelter	For women and children; only allow about 5 people in per day so have to get there by 5am to get in line
Sacred Heart House	Homeless shelter	Have to be out at 9am in the morning; focus is on self sufficiency
Mental Health Center of Denver	Mental health services	
Native American Counseling	Mental health services for Native Americans	Accept Medicaid; cultural competence is very important aspect of this provider
The Family Tree	Variety of resources for self-sufficiency (education, housing, employment)	
Metro (Denver) Caring	Employment referrals	Can only go once a month (but job referrals are posted all the time) by appt or go early and stand in line (7am); turn away people once full
Brandon House	Domestic violence shelter	
York Street Center	Large AA meeting spot	
Joshua Station	Transitional housing	Rooms are really nice; churches do not require adherence to their religion, but unmarried couples are not allowed to stay—some couples marry during stay
Catholic Charities	Variety of resources for self-sufficiency (education, housing, employment)	
700 Club	Will pay percentage of rent	
St Francis	Day shelter	
Genesis	Homeless shelter for men	

Resource	Services	Comments
Eagle Lodge	Substance abuse treatment for Native Americans	Don't take people from Denver into inpatient services (mostly from NM)
Denver Indian Family Resource Center	Variety of services for Native Americans (employment, education)	
TANF	Education, childcare	
Parks College	Medical billing and other vocational classes	Not free

This group of Native Americans also mentioned the following weaknesses in their communities:

- Once a child turns 18, they are no longer eligible to stay in shelters with their parents. In some cases, this results in the children moving in with an abusive parent or other relative. In general, there are not a lot of resources for young people (18-25) who are not mature enough to make it on their own but are considered adults.
- There are not enough resources focused on keeping families together.
- Many programs have been cut and social workers are no longer able to be as helpful.
- No resources exist to help clients purchase cars or pay for auto insurance. Mechanics available through TANF and Family Tree require a license and proof of insurance before they will repair a vehicle. Gas vouchers can also only be accessed with license and proof of insurance.
- For those who have lost their driver's license, there are no resources to assist them in getting it back.
- Generally, finding resources requires a lot of effort on the part of the client.
- Some resources will only serve people in their counties, even if people live across the street from the county boundary. As people move around, they lose services that they still need (e.g., a client reported Interfaith Hospitality Network serves only Arapahoe County, which resulted in her losing services when she moved to the other side of a fence).
- Some homeless shelters are located quite a distance from children's schools, making it difficult for children to attend due to a lack of transportation.

YOUTH FOCUS GROUP²⁶

Seven young adults at The Road attended a focus session to tell us about the services they use. The Road is a drop-in youth center that targets youth with mental health needs.

²⁶ Focus group consisted of young adults (ages 18-22) at Jefferson Center for Mental Health's (JCMH) The Road.

TABLE 16. RESOURCES IDENTIFIED BY YOUNG ADULT CLIENTS DURING FOCUS GROUP

Resource	Services	Comments
The Summit Center	Adult clubhouse like The Road for people 18+, computer training	
Lakewood, Belmar, and other libraries	Internet access, conference rooms, books, get copyright info/license	
Guardian Angels	Neighborhood watch program, prevent violence, help police, give back to community	Wear uniform, no weapons, 3 months training, all volunteer, teach martial arts and women's self defense classes
Tri-County Workforce Center	Job board, internet, job database	Not very good or helpful for younger people, most jobs posted require experience or some special licensing
Movie theatres	Colorado Cinema, AMC24 theater, Belmar, Drive-In, \$2 theater at Kipling	
Wheat Ridge Recreation Center	Weight room, sauna, pool, rock climbing, basketball courts; educational courses (e.g., accounting, marketing, computers)	Costs money each time or for annual pass
ARC thrift store		
Homeless shelter		
Urban Peak	Section 8 housing, drug and alcohol rehabilitation	
The Spot	Drop-in center for ages 15-24	
Gemini		
Basement of the Golden courthouse	Computer classes	
Warren Tech	Welding, body shop, automotive, and construction classes	
McLain Community High School and Red Rocks Community College (RRCC)	GED program	
Westwood	Food bank	

Resource	Services	Comments
Academy/Church		
Developmental Disability Resource Center (DDRC)	1 ½ year independent living skills program	
SWAP	Individual Education Plans (IEP)	
Safehouse	IV drug users	
Americorps	Volunteer positions to get work experience	
Colorado Indigent Care Program	Insurance through Children's Hospital	
Children's Health Insurance Program (CHIP)	HIV testing and education	
Rainbow Alley	College/job references; Gay, Lesbian, Bi-sexual, and Transgendered (GLBT) youth center	
Children's Hospital		Youth psychological ward does not give enough consideration to desires of the patient; willing to release the child to any adult regardless of the child's wishes or their relationship to the child
Melbourne Hostel	Leads to organizations like Green Peace, inexpensive lodging, help immigrants	
The Denver Hostel		
Why Vote	Helps teens vote, political awareness, focuses on ages 18-25	
Family Tree		
Jeffco Action Center		

The participants at The Road also suggested the following as weaknesses in their community:

- Resource information is not widely distributed; systems like 2-1-1 are not sufficient.

- Youth need to be given more of a voice in their community through youth councils and other programs. Youth councils must also represent the *entire* youth population rather than just a narrow segment.
- DMV offices need to be more numerous and more broadly distributed.

SUMMARY

From the summaries of each ethnic enclave focus group provided above, it is apparent that the groups differ significantly from the population as a whole and from each other. For example, while the Native Americans associated with the Denver Indian Family Resource Center (DIFRC) were aware of many of the resources available to them, potentially due to their involvement with the DIFRC, the Russian and Latino groups primarily reported a lack of knowledge about community resources. However, the Russian group felt that accessing resources would signal weakness or failure on their part and thus they were not eager to do so; while the Latino groups seemed very anxious to learn more about what might be available to them. Of the resources that were identified, the Latino groups focused primarily on health care resources, the Russian group was accessing mostly faith-based resources, and the Native American group seemed most knowledgeable about resources for homeless families. One note of encouragement was that the young people at The Road were aware of a broad array of resources and seemed interested in being proactive in their communities to develop additional needed services.

Overall, it is clear that each major group in a county as diverse as Jefferson County has special needs, interests, and cultural values that influence their ability and willingness to access resources. It is essential that case workers and other personnel seeking to serve these groups be trained extensively in how to meet these groups' unique needs. Without culturally competent provision of services, it is unlikely that members of some of these groups will ever receive the assistance they need.

CONCLUSION

Cognitive mapping combined with GIS analysis is a powerful method for identifying community resources. The addition of 1,480 resource locations within the seven study areas (only a portion of Jefferson County) nearly triples the number of resources and services listed in the Jefferson County guides.

It has always been a challenge to keep resource guides up to date; and even a greater challenge to distribute the information widely; but the partnership built with Colorado's 2-1-1 system greatly reduces both of these information barriers. All resources identified in this project, including the Jefferson County guides and lists, are housed with 2-1-1. Caseworkers as well as clients will be able to access the information either on-line or by calling 2-1-1.

Ultimately, service delivery in a systems of care is about building partnerships across the multiple services AND bringing in new, even sometimes untraditional, community partners. Family involvement is the key in this collaborative arrangement. Like untraditional community partners and resources, families as partners do not fit easily within current social service delivery structures, values, and beliefs. Recognizing, valuing, and partnering with resource providers identified by clients is one important step toward shifting practices.

REFERENCES

- Bellis, J.M. & Grimley, D.M. (1999). Cognitive mapping: Capitalizing on listening. *Health Education and Behavior*, 26(4), 454-456.
- Bonham, G.M. (1993). Cognitive mapping as a technique for supporting international negotiation. *Theory and Decision*, 34(3), 255-273.
- Buttenfield, B.P. (1986). Comparing distortion on sketch maps and MDS configurations. *Professional Geographer*, 38, 238-246.
- Cairns, R., Garipey, J., & Kindermann, T. (1990). Identifying social clusters in natural settings. Unpublished manuscript, University of North Carolina at Chapel Hill, Chapel Hill, NC.
- Clarke, I., Mackaness, W., & Ball, B. (2003). Modeling Intuition in Retail Site Assessment (MIRSA): Making sense of retail location using retailers' intuitive judgments as a support for decision-making. *International Review of Retail, Distribution, and Cognitive Research*, 13(2), 175-193.
- Colorado Institute of Public Policy (2004). Community partnership project: Cognitive Mapping. Report to Jefferson County.
- Daniels, K. & Johnson, G. (2002). On trees and triviality traps: Locating the debate on the contribution of cognitive mapping to organizational research. *Organization Studies*, 23(1), 73-81.
- Evans, G.W. (1980). Environmental cognition. *Psychological Bulletin*, 88(2), 259-287.
- Fletcher, A.C., Newsome, D., Nickerson, P., & Bazley, R. (2001). Social network closure and child adjustment. *Merrill-Palmer Quarterly*, 47(4), 500-529.
- Fridgen, J.D. (1987). Use of cognitive maps to determine perceived tourism regions. *Leisure Sciences*, 9(2), 101-117.
- Fulton, W., Horan, T. & Serrano, K. (1997). *Putting it all together: Using the ISTE A framework to synthesize transportation and broader community goals*. Claremont Graduate School, University Research Institute.
- Gold, P.C. (1984). Cognitive mapping. *Academic Therapy*, 19(3), 277-284.
- Golledge, R.G., Briggs, R., & Demko, D. (1969). The configuration of distances in intraurban space. *Proceedings of Association of American Geographers*, 1, 60-65.
- Hardwick, D.A., Wooldridge, S.C., & Rinalducci, E.J. (1983). Selection of landmarks as a correlate of cognitive map organization. *Psychological Reports*, 53(3), 807-813.
- Hart, R. (1979). *Children's Experience of Place*. New York: Irvington.
- Heagerty, P.J. and Subhash R. L. (1998) A Composite Likelihood Approach to Binary Spatial Data. *Journal of the American Statistical Association*, 93(443), 1099-1111.
- Hines, T. (2000). An evaluation of two qualitative methods (focus group interviews and cognitive maps) for conducting research into entrepreneurial decision making. *Qualitative Market Research: An International Journal*, 3(1), 7-16.
- Holahan, C.J. & Dobrowolny, M.B. (1978). Cognitive and behavioral correlates of the spatial environment: An interactional analysis. *Environment and Behavior*, 10(3), 317-333.
- Houston, M.B. & Walker, B.A. (1996). Self-relevance and purchase goals: Mapping a consumer decision. *Journal of the Academy of Marketing Science*, 24(3), 232-245.
- Jefferson County Department of Health and Environment [JCDHE] (June 2002). Breast cancer support groups. Information sheet produced by Jefferson County Department of Health and Environment. File name: CHS/Resources/Breast Cancer groups list.
- JCDHE (November 2002). Addictions. Information sheet produced by Jefferson County Department of Health and Environment. File name: CHP: lists/addiction.
- JCDHE (February 2003a). Child care. Information sheet produced by Jefferson County Department of Health and Environment. File name: CHS/Resources/child care.
- JCDHE (February 2003b). Housing and emergency shelter. Information sheet produced by Jefferson County Department of Health and Environment. File name: CHS/lists/housing and emergency shelter.
- JCDHE (June 2003). Mental health resources. Information sheet produced by Jefferson County Department of Health and Environment. File name: CHS/Resources/Mental Health Resources.
- JCDHE (July 2003). Eating disorders and weight management. Information sheet produced by Jefferson County Department of Health and Environment. File name: CHS/Resources/eating disorders.

- JCDHE (August 2003). Parenting resource. Information sheet produced by Jefferson County Department of Health and Environment. File name: CHS/Resources/Parenting resource list.
- JCDHE (September 2003). Pregnancy options. Information sheet produced by Jefferson County Department of Health and Environment. File name: CHS/Resources/Pregnancy Options.
- JCDHE (November 2003). Food banks. Information sheet produced by Jefferson County Department of Health and Environment. File name: CHS/Resource/Food banks.
- JCDHE (December 2003a). Employment – job training. Information sheet produced by Jefferson County Department of Health and Environment. File name: CHS/RESOURCES/EMPLOYMENT-JOB TRAINING.
- JCDHE (December 2003b). Vision resources. Information sheet produced by Jefferson County Department of Health and Environment. File name: CHS/Resources/Vision.
- JCDHE (February 2004). Hearing, development, and speech resources. Information sheet produced by Jefferson County Department of Health and Environment. File name: CHS/Resources/Hearing Development and Speech Resources.
- JCDHE (April 2004a). Community resource list. Information sheet produced by Jefferson County Department of Health and Environment. File name: CHS/Resource/clientre.
- JCDHE (April 2004b). Resources for persons with dental or denture needs. Information sheet produced by Jefferson County Department of Health and Environment. File name: CHS/Resources/dental needs resources.
- JCDHE (April 2004c). Education. Information sheet produced by Jefferson County Department of Health and Environment. File name: CHS/Resources/Education Phone #'s.
- JCDHE (April 2004d). Medical clinics. Information sheet produced by Jefferson County Department of Health and Environment. File name: CHS/Handouts/Medical Clinics.
- JCDHE (May 2004a). Assault victim's resources. Information sheet produced by Jefferson County Department of Health and Environment. File name: CHS/Resources/Assault Victim's Resources.
- JCDHE (May 2004b). Family planning and or (STD) sexually transmitted diseases – resources. Information sheet produced by Jefferson County Department of Health and Environment. File name: CHS/Resources/Assault Victim's Resources.
- Jefferson County Public Schools (N.D.). Resource guide. Information booklet for Jefferson County public schools.
- Jordan, T., Raubal, M., Gartrell, B. & Egenhofer, M.J. (1998). An affordance-based model of place in GIS. *Eighth International Symposium on Spatial Data Handling*, Vancouver, Canada.
- Kathlene, L. (1997). *29th street greenway corridor citizen survey panel: Results of mapping exercise, phase 3*. Minneapolis, MN: University of Minneapolis, Humphrey Institute of Public Affairs.
- Kathlene, L. & Horan, T. (1998). *GIS survey of 29th street corridor, Minneapolis, MN*. Minneapolis, MN: University of Minneapolis, Humphrey Institute of Public Affairs.
- Kitchen, R.M. (1996). Methodological convergence in cognitive mapping research: Investigating configural knowledge. *Journal of Environmental Psychology*, 16, 163-185.
- Kitchen, P.J. & Spickett-Jones, G. (2003). Information processing: A critical literature review and future research directions. *Journal of the Market Research Society*, 45(1), 73-98.
- Longley, P.A., Goodchild, M.F., Maguire, D.J., & Rhind, D.W. (2001). *Geographic Information Systems and Science*. John Wiley and Sons, LTD New York, New York
- Lynch, K. (1960). *The image of the city*. Cambridge, MA: MIT Press.
- Magana, J.R. & Norman, D.K. (1980). Methodological inquiry into elicitation procedures: Cognitive mapping and free listing. *Perceptual and Motor Skills*, 51(3), 931-934.
- McMurrin, G. & Horan, T. (2002). Mapping perceptions: Assessing community responses along highway 81. Retrieved December 27, 2004, from <http://scholar.google.com/scholar?hl=en&lr=&q=cache:Kle0FmQhfrkjl.is.cgu.edu/citi/WorkingPapers/Highway811.pdf>
- Moeser, S.D. (1988). Cognitive mapping in a complex building. *Environment and Behavior*, 20(1), 21-49.
- Nasar, J.L. (1988). *The evaluative image of the city*. Thousand Oaks, CA: Sage Publications.
- O'Laughlin, E.M. & Brubaker, B.S. (1998). Use of landmarks in cognitive mapping: Gender differences in self report versus performance. *Personality and Individual Differences*, 24(5), 595-601.
- O'Neill, M.J. (1991). Evaluation of a conceptual model of architectural legibility. *Environment and Behavior*,

- 23(3), 259-284.
- Quaiser-Pohl, C., Lehmann, W., & Eid, M. (2004). The relationship between spatial abilities and representations of large-scale space in children—a structural equation modeling analysis. *Personality and Individual Differences*, 36(1), 95-107.
- Reich, R.M. & Davis, R. (2003). NR512: Spatial Statistical Analysis of Natural Resources. Colorado State University. Fort Collins, Colorado
- Reynolds, S.B. & Hart, J. (1990). Cognitive mapping and word processing: Aids to story revision. *Journal of Experimental Education*, 58(4), 273-279.
- Sholl, M.J. (1987). Cognitive maps as orienting schemata. *Journal of Experimental Psychology: Learning, Memory, & Cognition*, 13(4), 615-628.
- Stea, D. & Blaut, M. (1973). Some preliminary observations on spatial learning in school children. In R.M. Downs and D. Stea, Eds., *Image and Environment*. Chicago: Aldine, 226-234.
- Tolman, E.C. (1948) Cognitive maps in rats and men. *Psychological Review*, 55(4), 189-208.
- Unger, D.G. & Wandersman, A. (1985). The importance of neighbors: The social, cognitive, and affective components of neighboring. *American Journal of Community Psychology*, 13(2), 139-169.
- Uzzell, D., Pol, E., & Badenas, D. (2002). Place identification, social cohesion, and environmental sustainability. *Environment and Behavior*, 34(1), 26-53.
- Vanetti, E.J. & Allen, G.L. (1988). Communicating environmental knowledge-the impact of verbal and spatial abilities on the production and comprehension of route directions. *Environment and Behavior*, 20, 667-682.
- Wiginton, K.L. (1997). Cognitive mapping: Its use as an assessment tool for client education. *Journal of American College Health*, 45(4), 175-177.
- Yoshino, R. (1991). A note on cognitive maps: An optimal spatial knowledge representation. *Journal of Mathematical Psychology*, 35, 371-393.
- Young, M.D. (1996). Cognitive mapping meets semantic networks. *Journal of Conflict Resolution*, 40(3), 395-414.

APPENDIX A. DEMOGRAPHICS BY TYPE OF COMMUNITY PARTICIPANT

Please note that the sample from each of these groups is too small to make any inferences about that group's representation in the county. These figures are only included for better understanding the current data.

	DIFRC Providers	TANF Clients	Mc Lain HS Clients	Adoptive/Foster/ Head Start Clients	Cornerstone Clients	Tri County Workforce Clients	Community Residents- Grandparents
Total number providing information	6	19	20	16	8	4	4
Number and percent female	5 / 83%	18 / 95%	10 / 50%	16 / 100%	8 / 100%	3 / 75%	4 / 100%
Average age	46.5	26	18.5	45.4	37.8	44.3	60.3
Number and percent Caucasian	2 / 33%	8 / 42%	14 / 70%	13 / 81%	5 / 62%	3 / 75%	None
Number and percent Latino	None	7 / 37%	6 / 30%	1 / 6%	3 / 37%	None	1 / 25%
Number and percent African American	None	2 / 11%	None	1 / 6%	None	None	3 / 75%
Number and percent Native American	4 / 66%	1 / 5%	None	None	None	1 / 25%	None
Number and percent Other	None	1 / 5%	None	1 / 6%	None	None	None

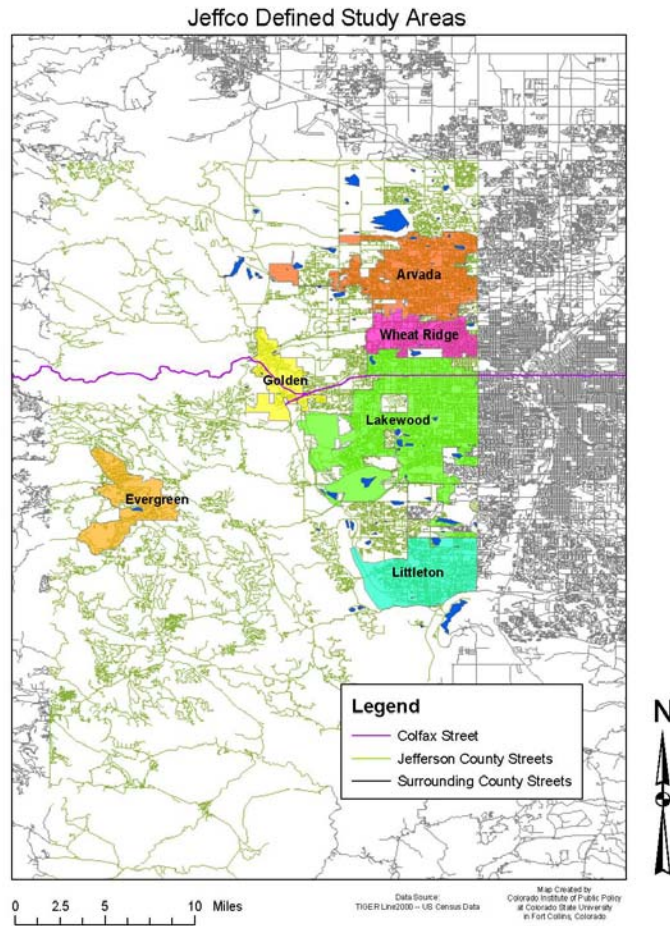
APPENDIX B:
REPEAT CALCULATION TABLE FOR RESOURCES IDENTIFIED BY COGNITIVE MAPPING

Resource Name	Total Count	Non-Repeated Count	% Repeated	Threshold Level (yes/no)
Aging and Adult/Senior Services	23	17	26.09	NO
Anger Management	1	1	0.00	NO
Child Abuse Reporting and Prevention	6	4	33.33	NO
Childcare	63	53	15.87	NO
Developmental Disabilities Resources	25	10	60.00	NO
Domestic Violence Treatment	8	4	50.00	NO
Drug/Alcohol Abuse Treatment	73	46	36.99	NO
Education	841	333	60.40	NO
Emergency Services	228	109	52.19	NO
Employment	82	35	57.32	NO
Family Assistance/ Nutrition	61	28	54.10	NO
Health care	362	161	55.52	NO
Housing	198	100	49.49	NO
Mental Health Services	164	84	48.78	NO
Mentoring/ Advocacy	33	28	15.15	NO
Miscellaneous	135	85	37.04	NO
Offense-Specific Resources	11	8	27.27	NO
Recreation	751	262	65.11	NO
Safety/Legal	342	105	69.30	Borderline*
Social/Spiritual	347	210	39.48	NO
Support Group Services	2	2	0.00	NO
Transportation	69	23	66.67	Borderline*
Victim Services	20	7	65.00	NO
Total	3845	1715	55.40	NO

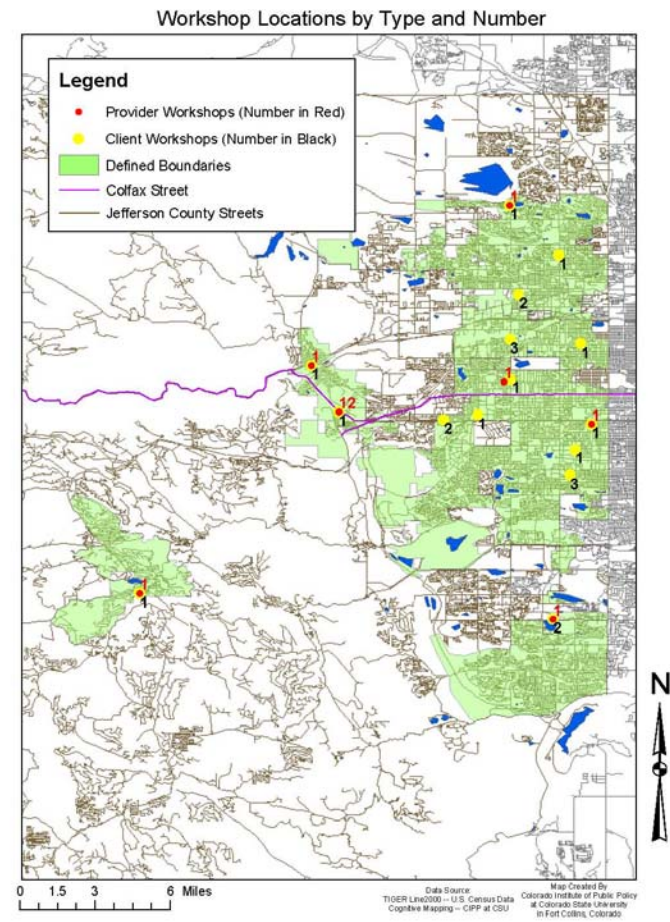
* Borderline represents Resource Layers that appear to be close to reaching the 80% repeat threshold, the level determined by CIPP to be the optimal level of information return on time and resource investment. Higher repeat rates indicate fewer unknown community resources. In other words, increasing levels of confidence that most of the resources and services have been identified is associated with higher repeat rates. Originally, the goal was to have 450 participants; Jefferson County SOC Human Services requested the number be reduced to 250. More maps would have produced higher category repeats. Note: the 80% repeat threshold in categories with small overall counts may not accurately represent the actual degree of information saturation.

APPENDIX C: GIS MAPS

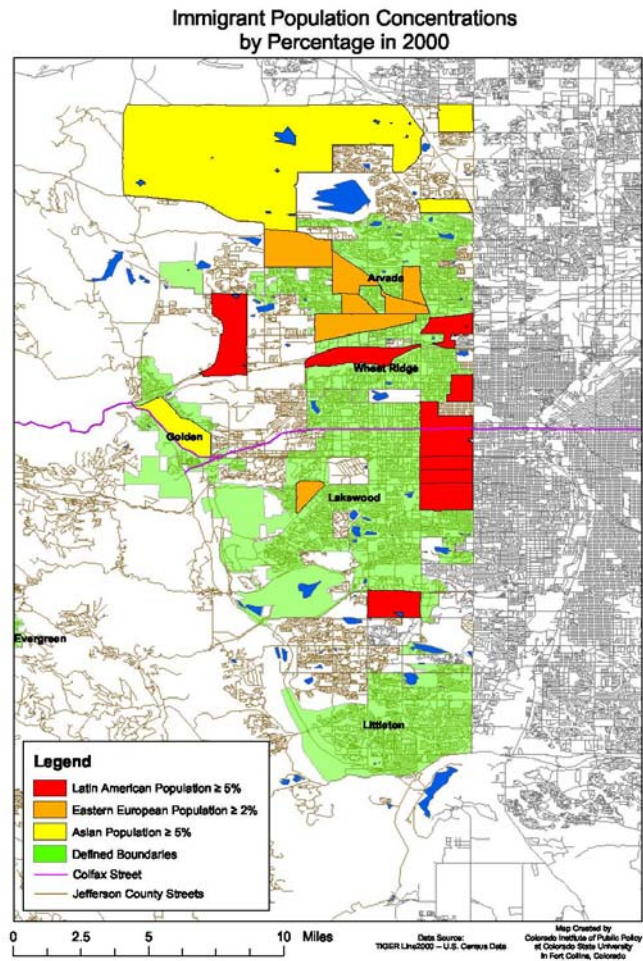
Map 1



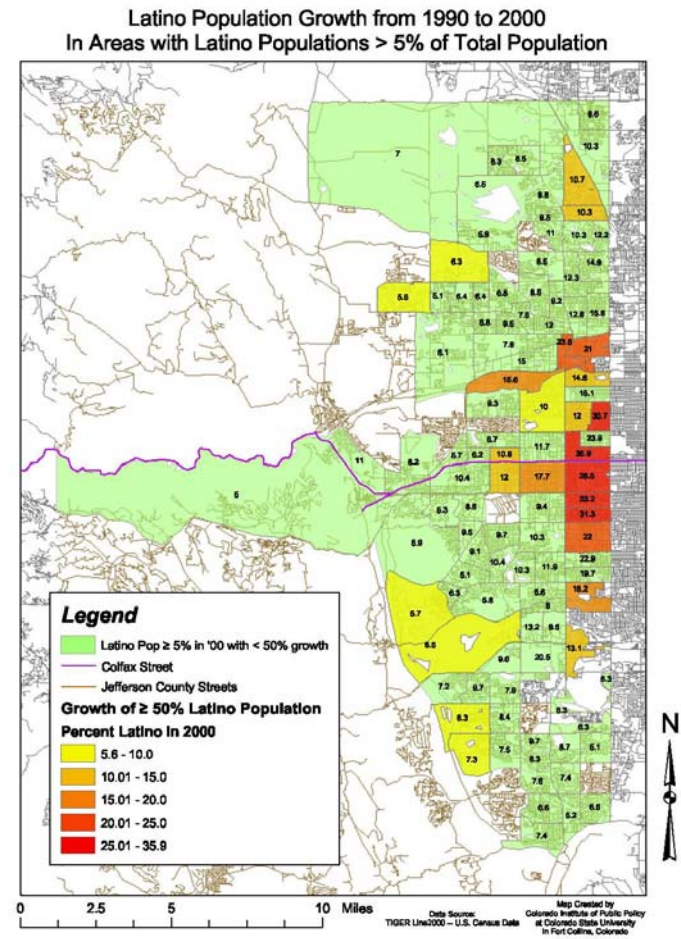
Map 2



Map 3

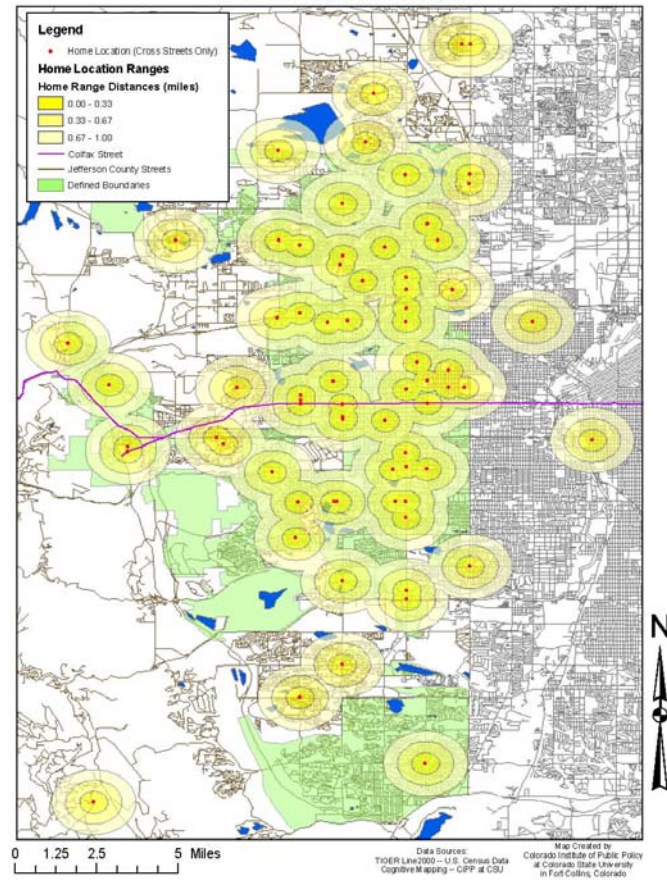


Map 4



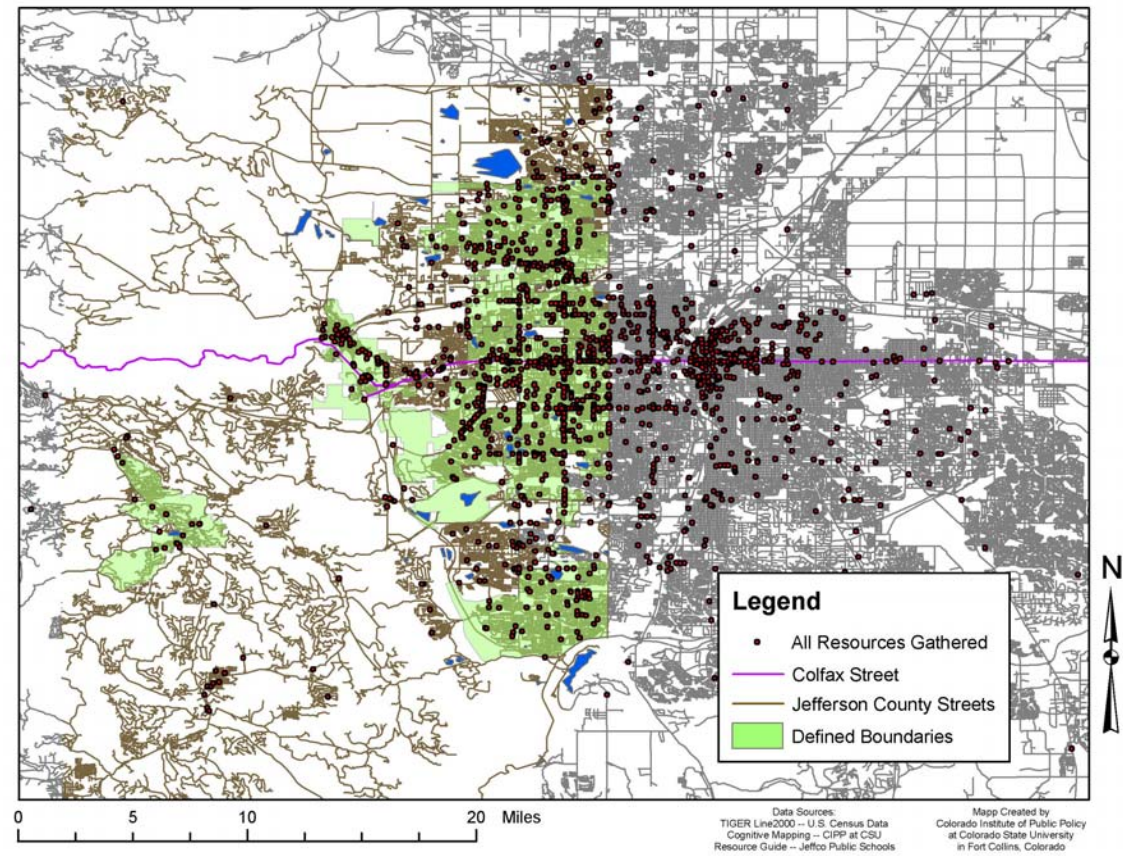
Map 5

Home Location Cross Streets
with Home Range Boundaries
of Client Cognitive Mappers



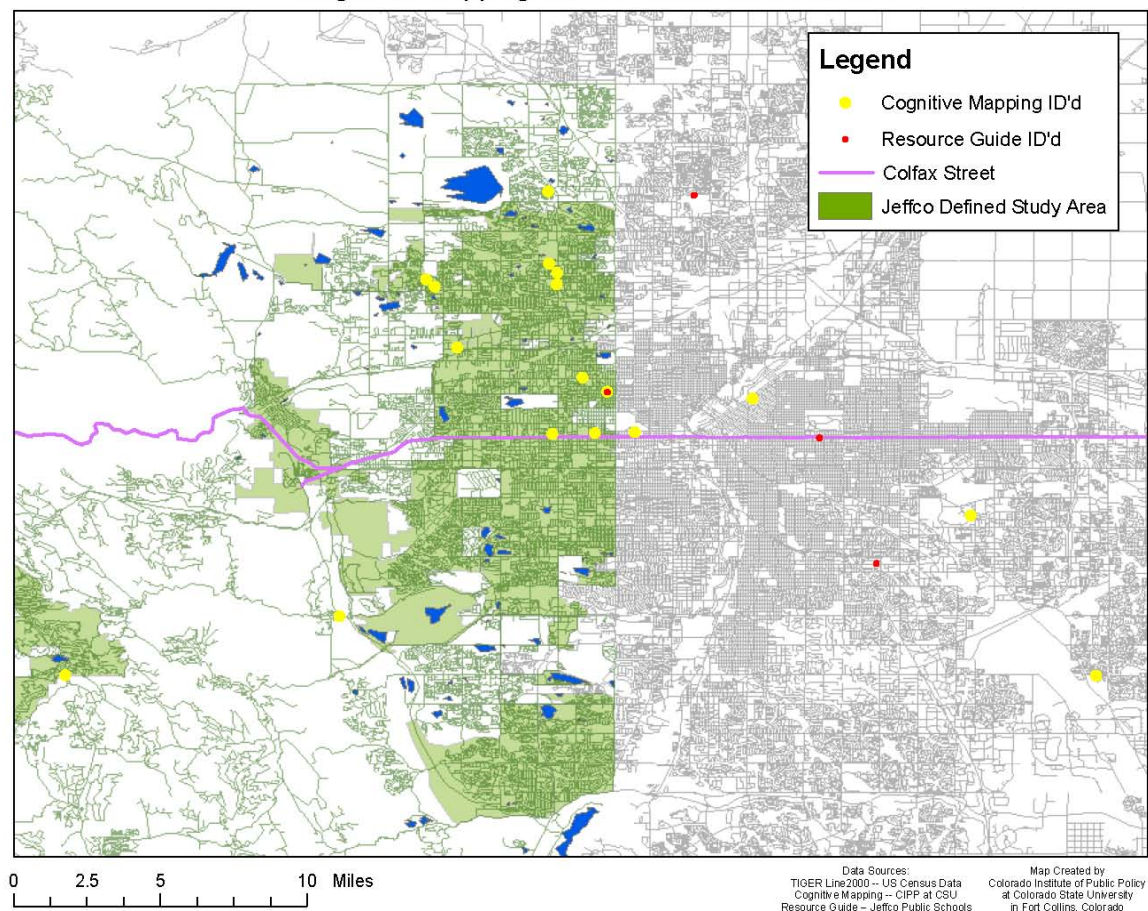
Map 6

All Identified Resources



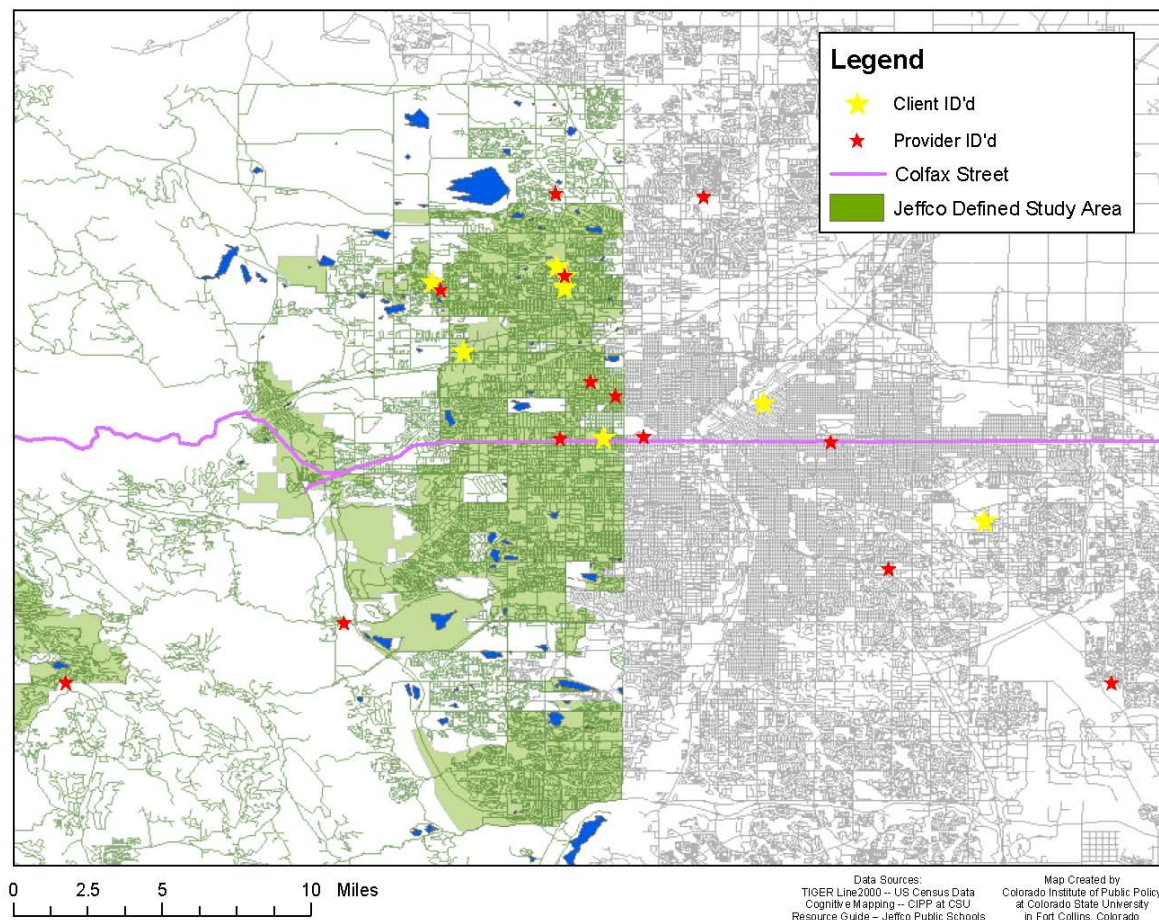
Map 7

Aging and Adult Services Resources: Cognitive Mapping ID'd vs Resource Guide ID'd



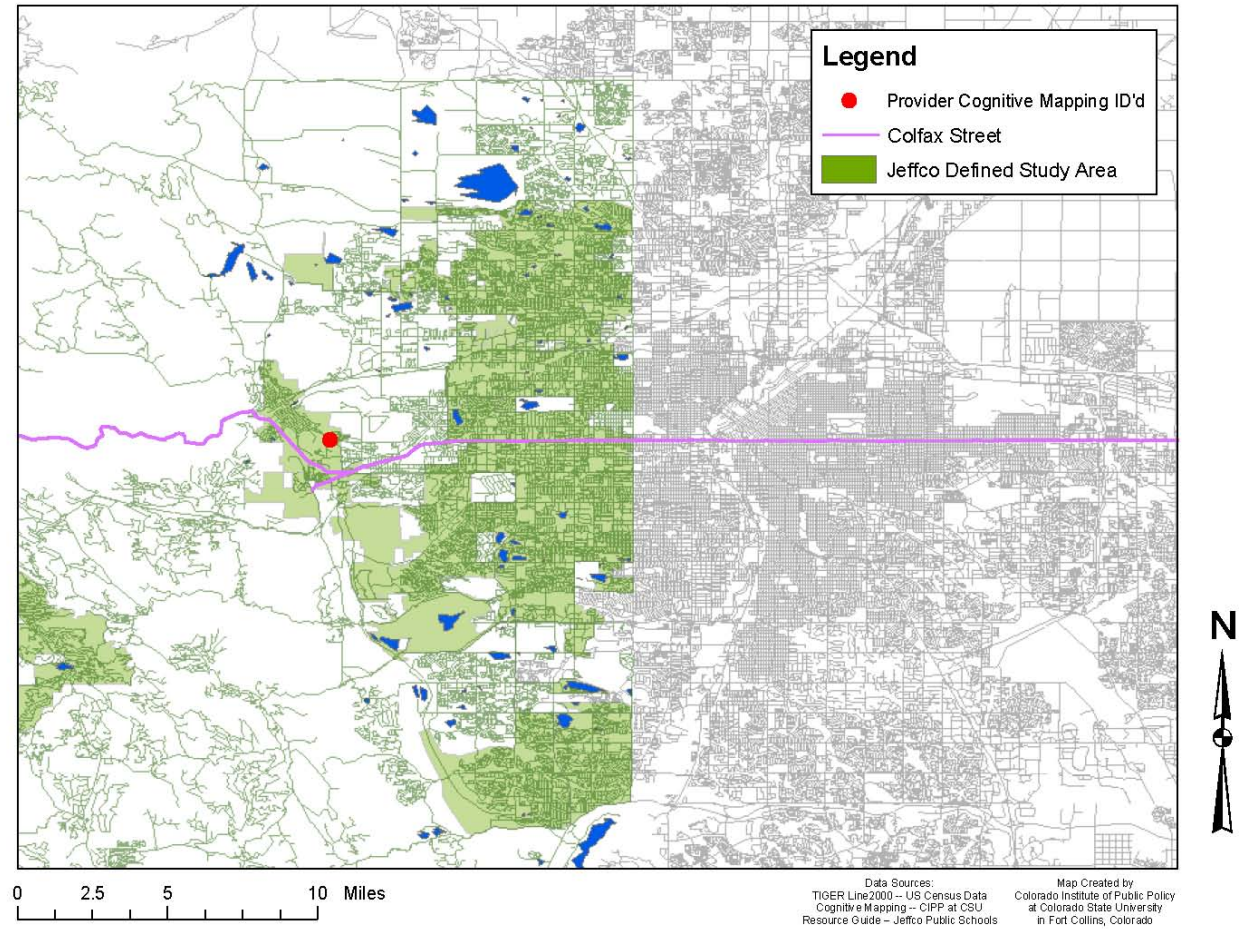
Map 8

Aging and Adult Services Resources: Client ID'd vs Provider ID'd



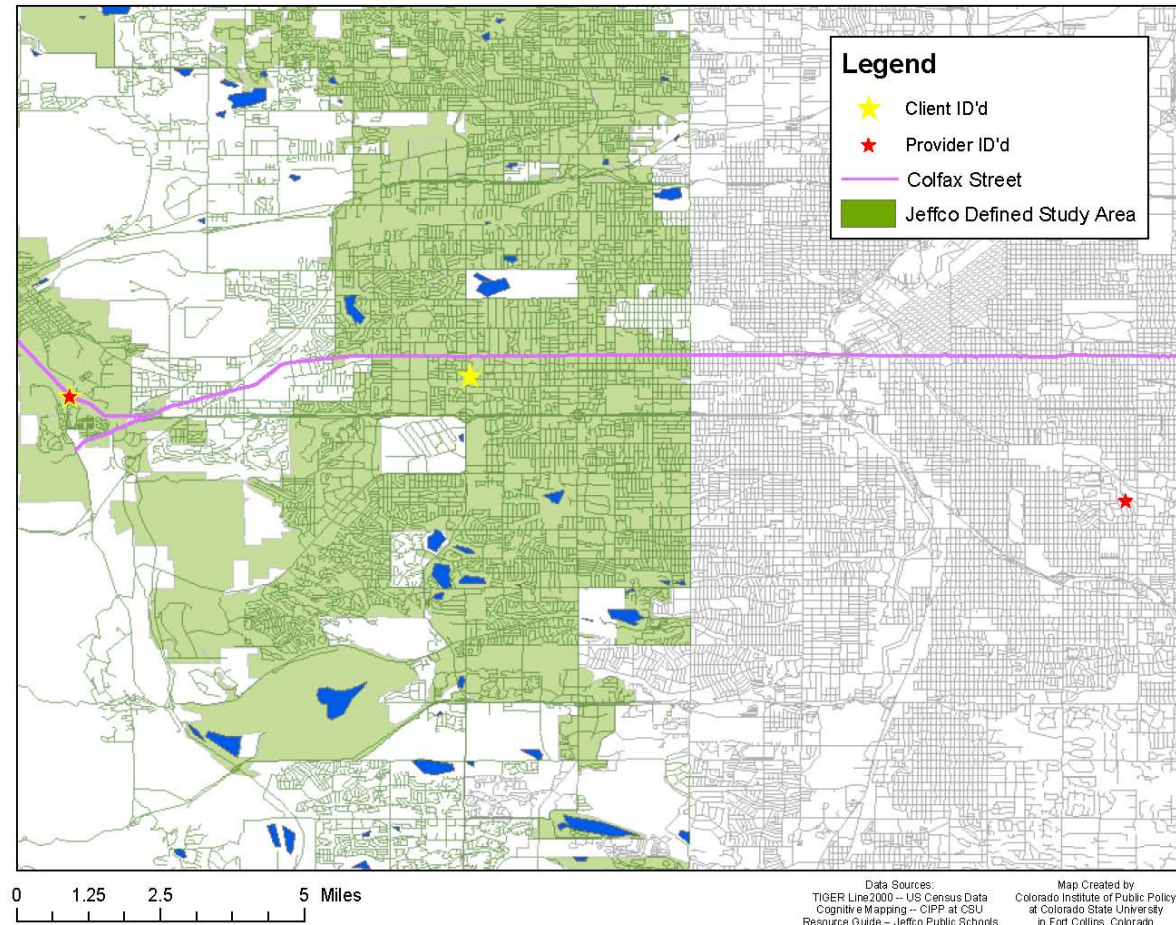
Map 9

Anger Management Resources



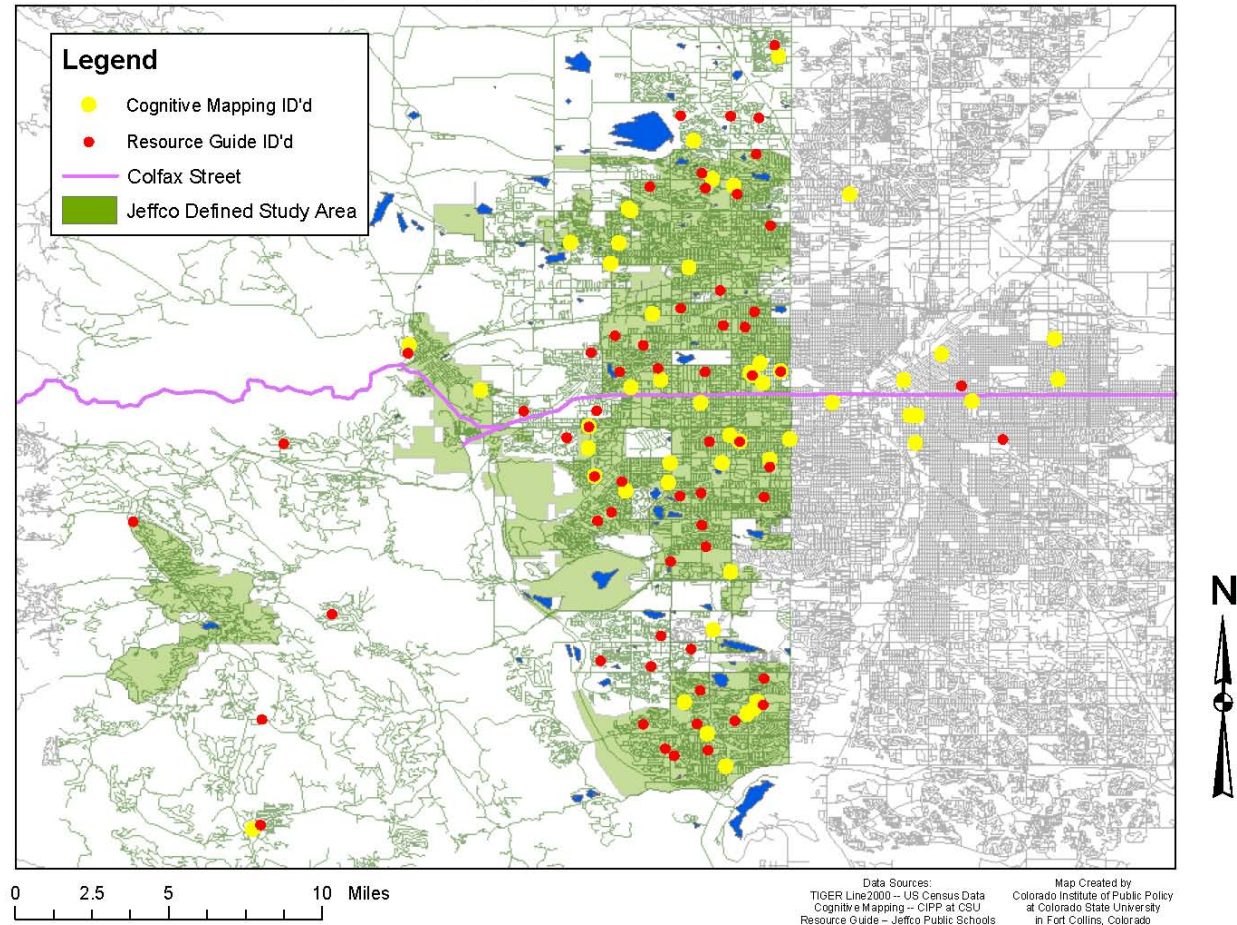
Map 10

Child Abuse and Reporting Resources:
Client ID'd vs Provider ID'd



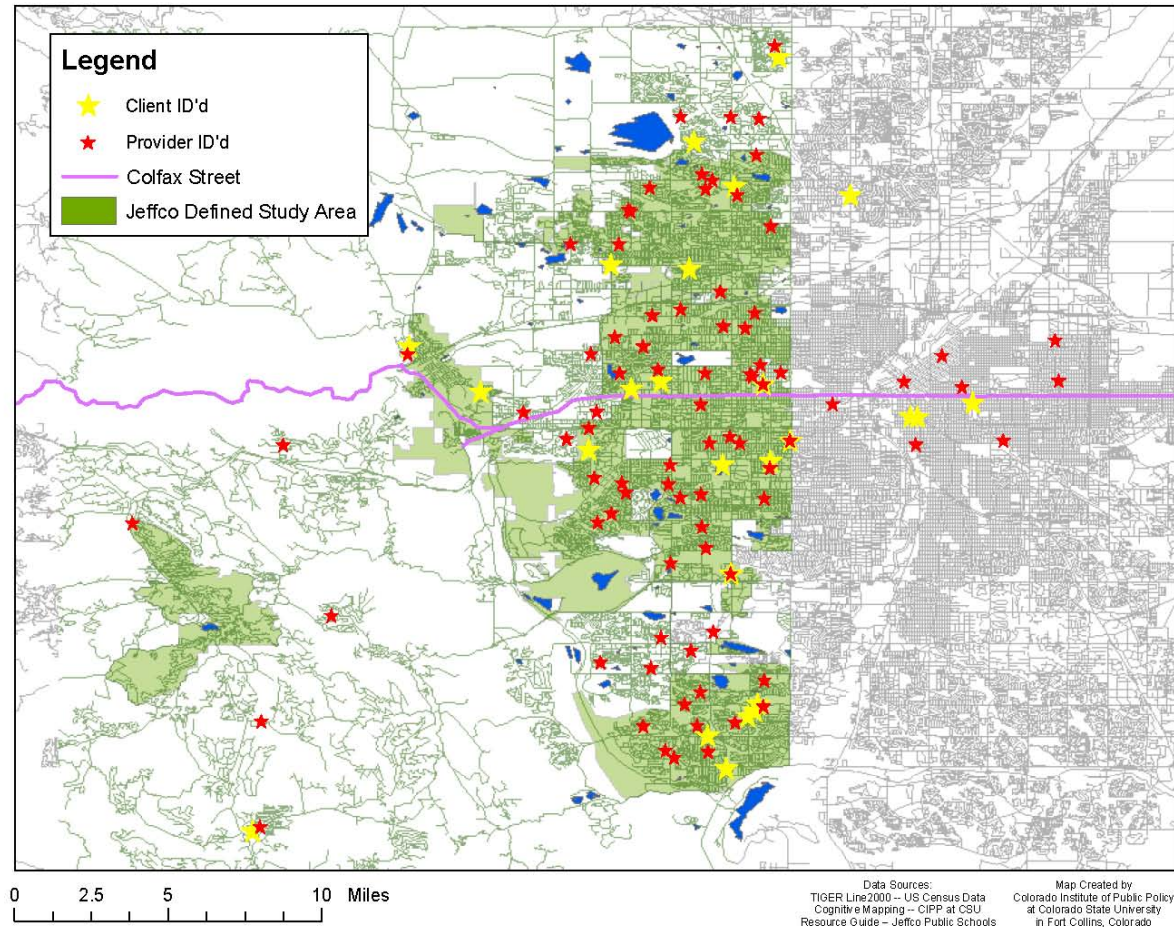
Map 11

Childcare Resources:
Cognitive Mapping ID'd vs Resource Guide ID'd



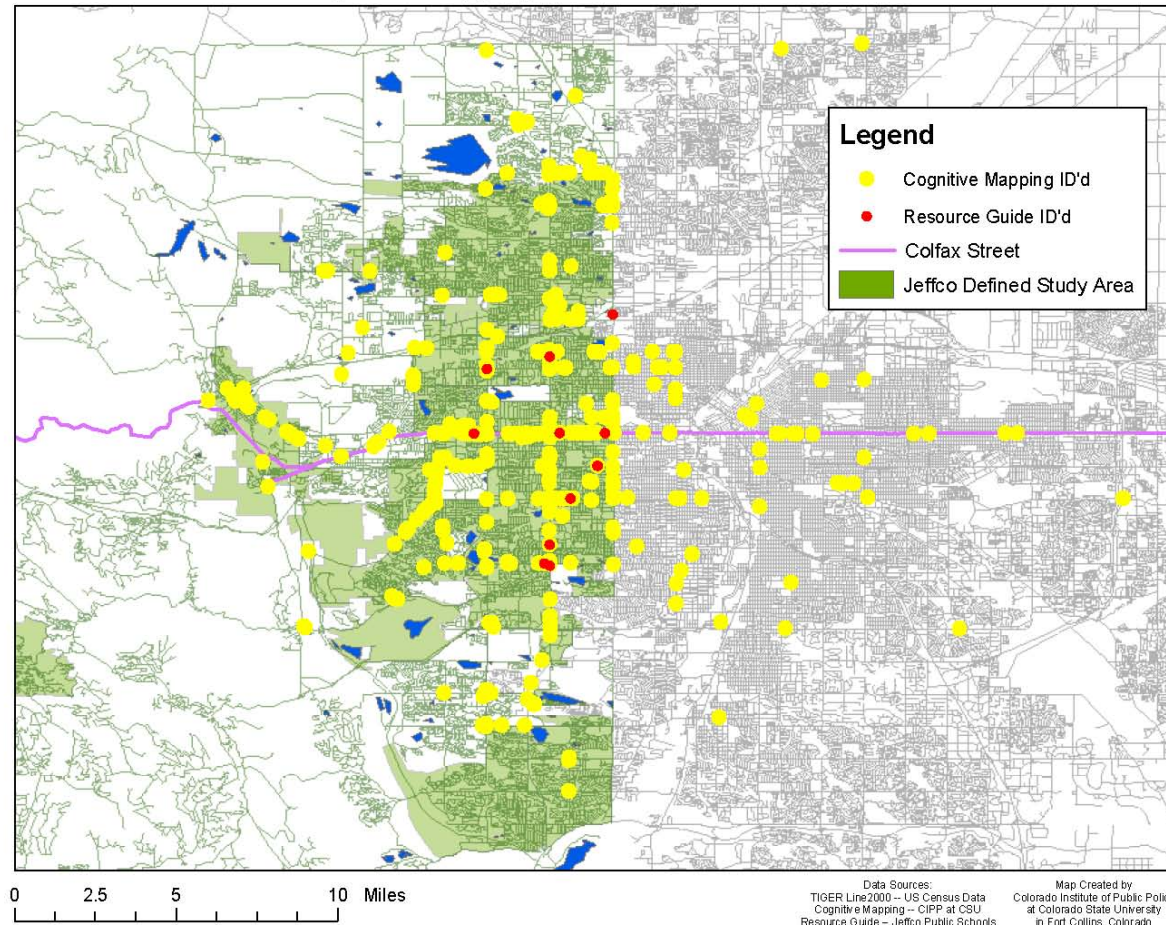
Map 12

Childcare Resources:
Client ID'd vs Provider ID'd



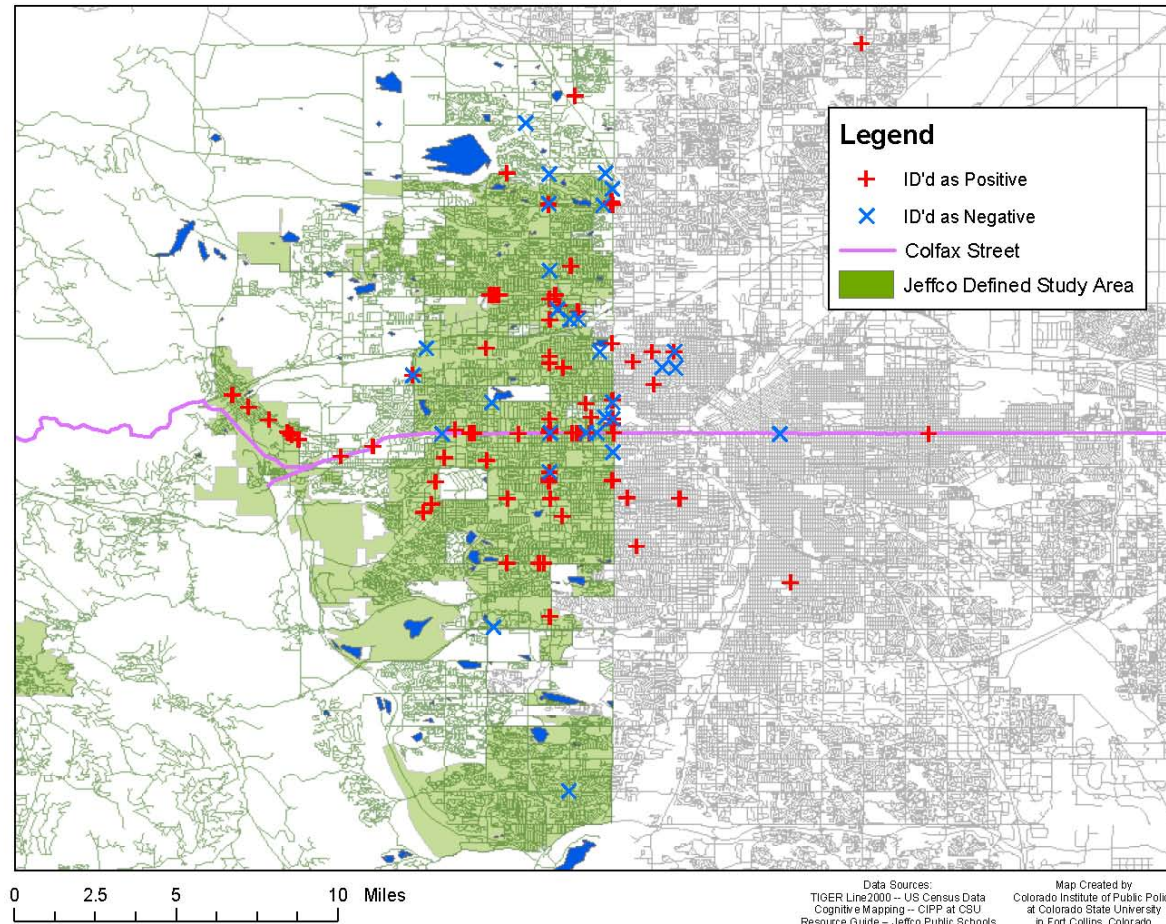
Map 13

Commercial Resources:
Cognitive Mapping ID'd vs Resource Guide ID'd



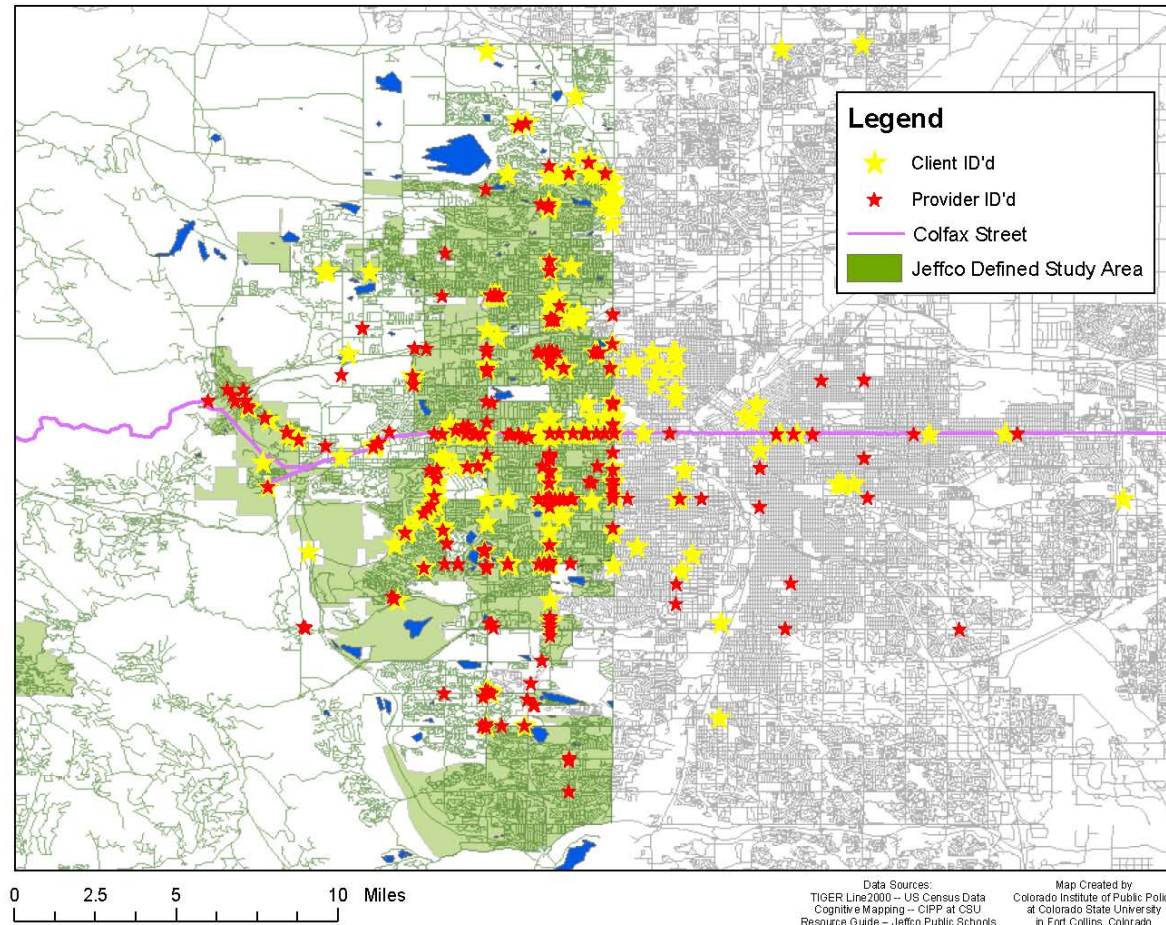
Map 14

Commercial Resources:
Respondents' Perception of Resources



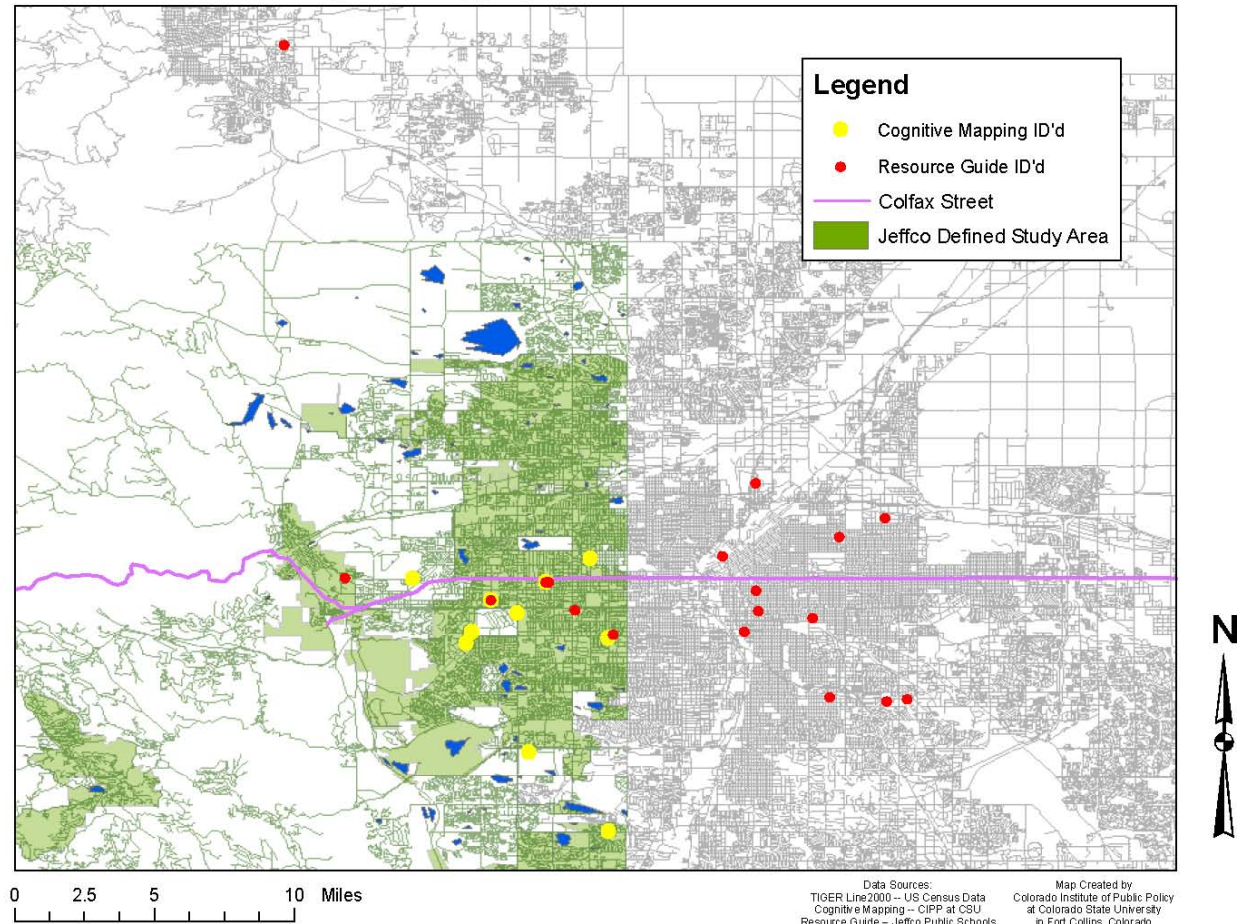
Map 15

Commercial Resources:
Client ID'd vs Provider ID'd



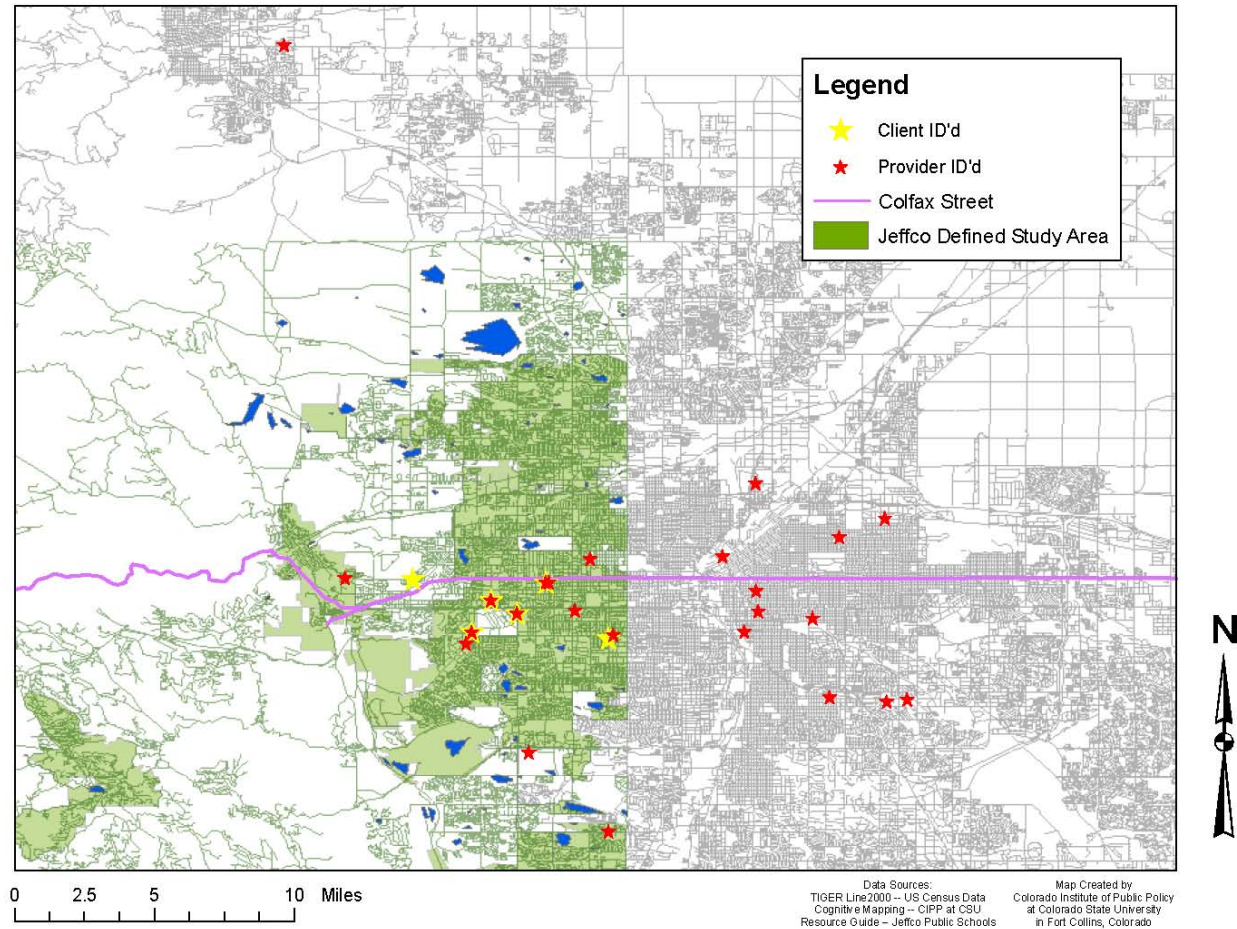
Map 16

Developmental Disability Resources:
Cognitive Mapping ID'd vs Resource Guide ID'd



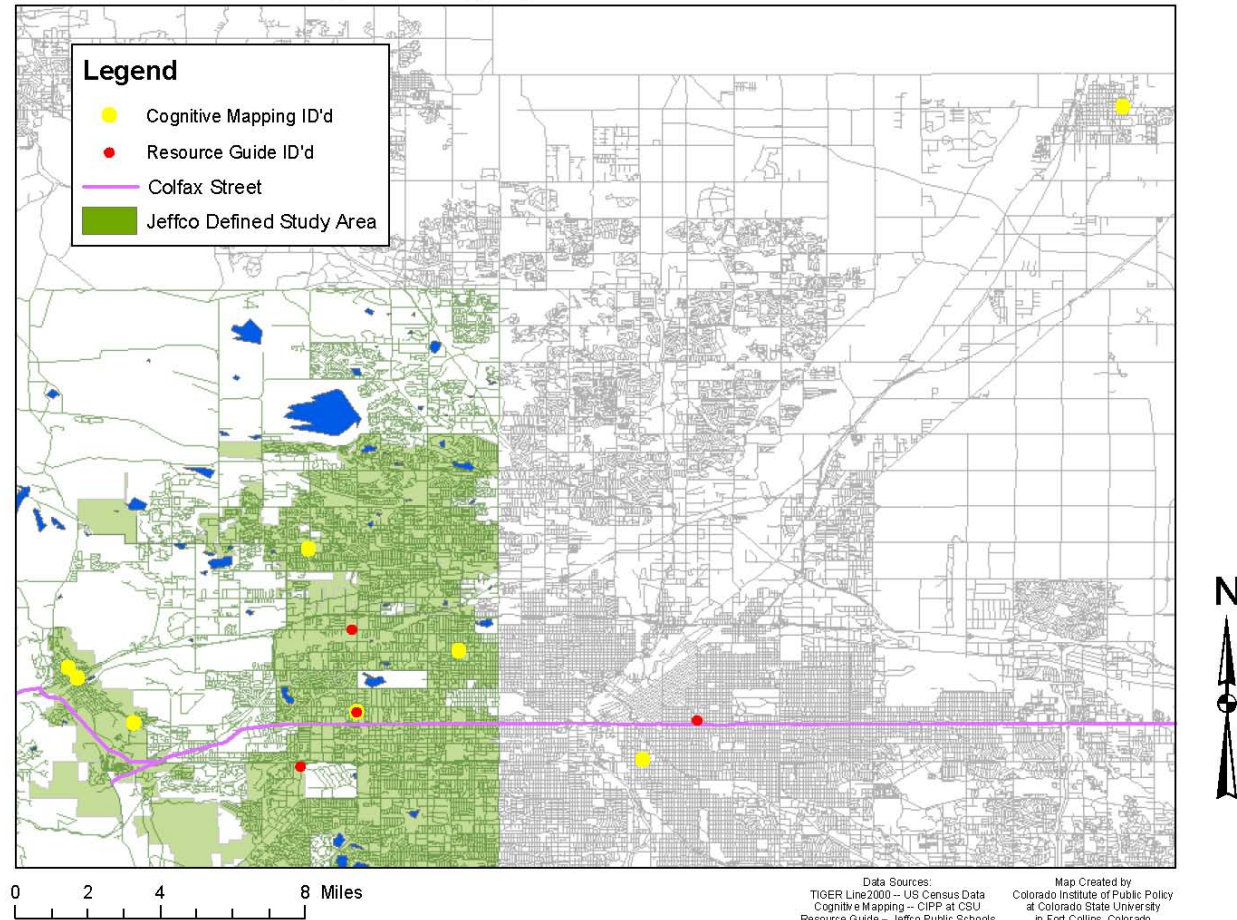
Map 17

Developmental Disability Resources:
Client ID'd vs Provider ID'd



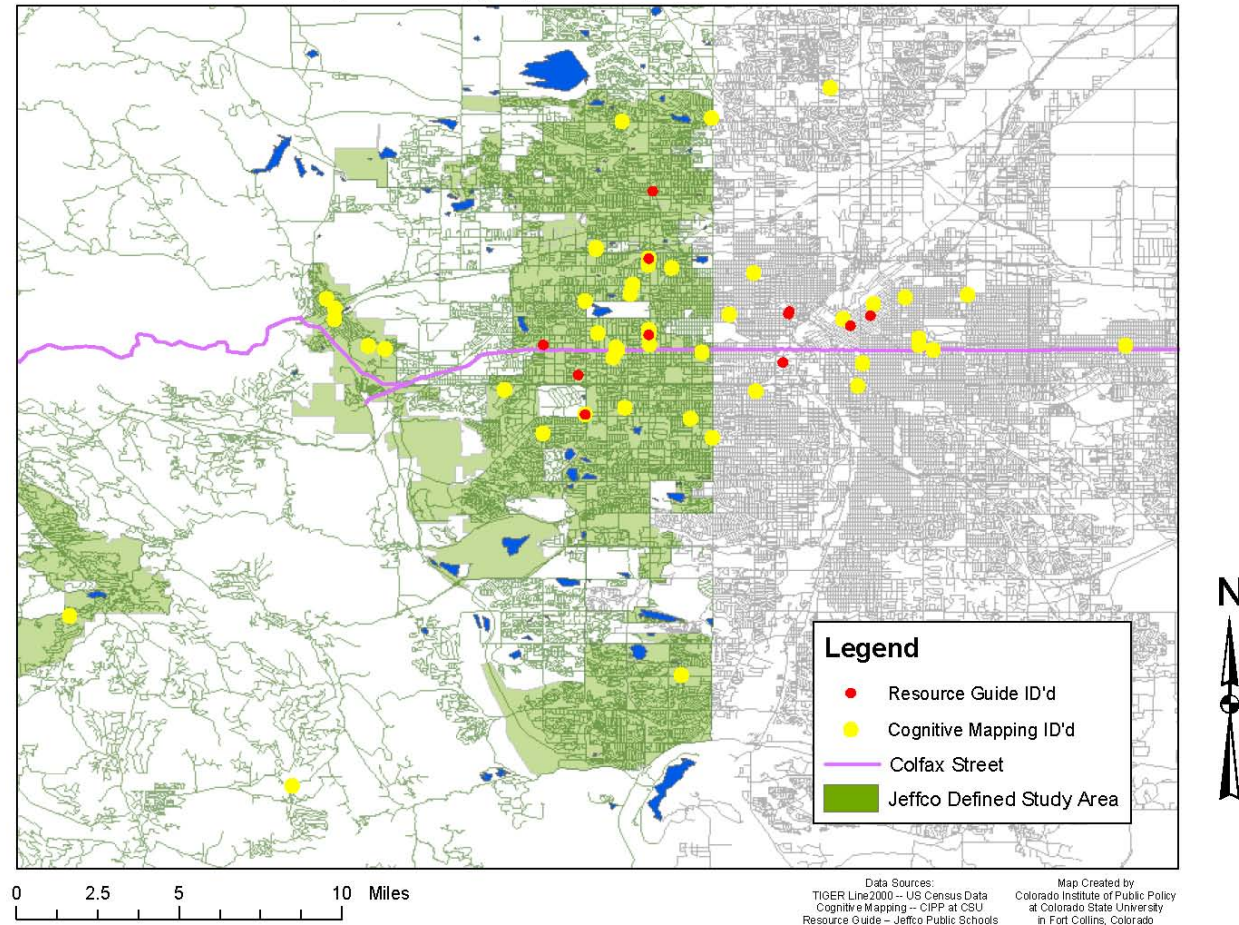
Map 18

Domestic Violence Resources: Cognitive Mapping ID'd vs Resource Guide ID'd



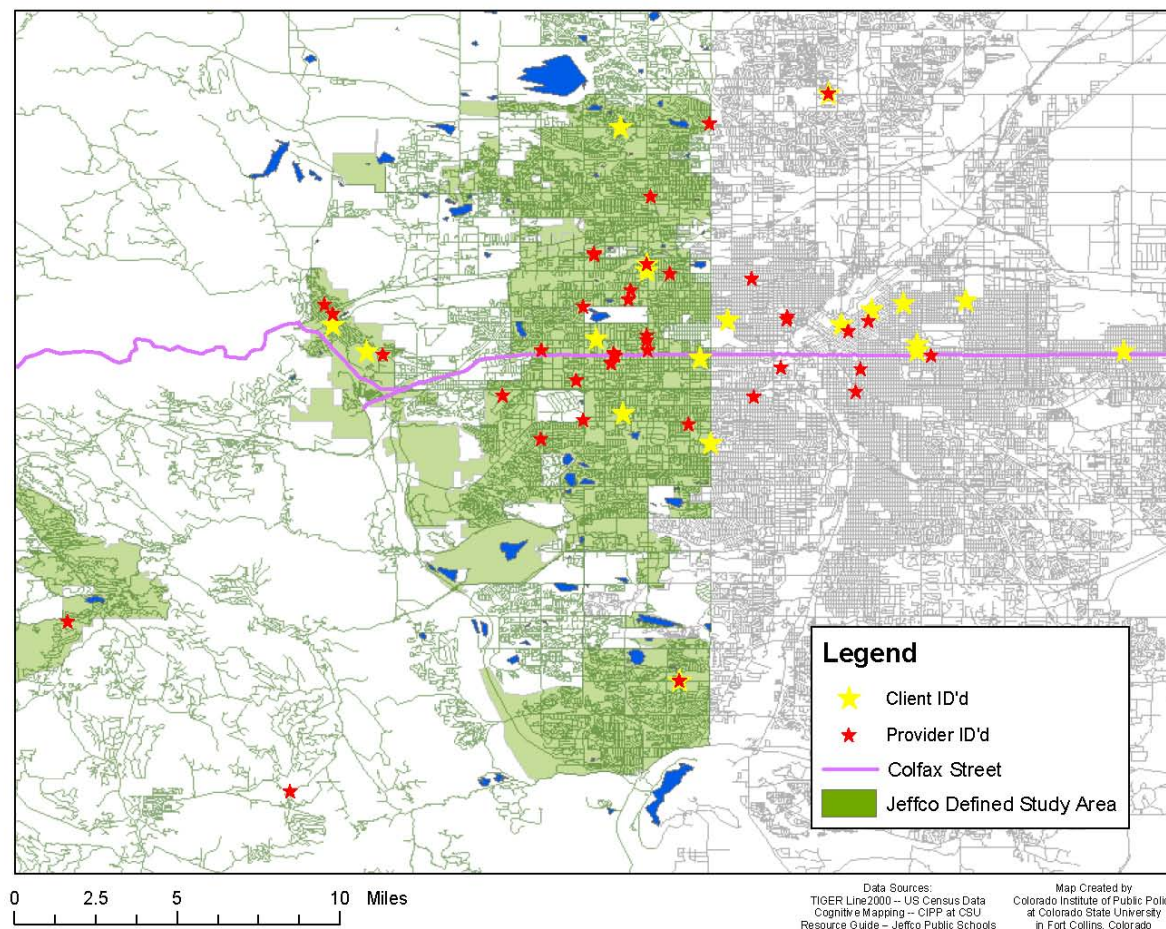
Map 19

Drug and Alcohol Abuse Treatment and Prevention Resources:
Cognitive Mapping ID'd vs Resource Guide ID'd



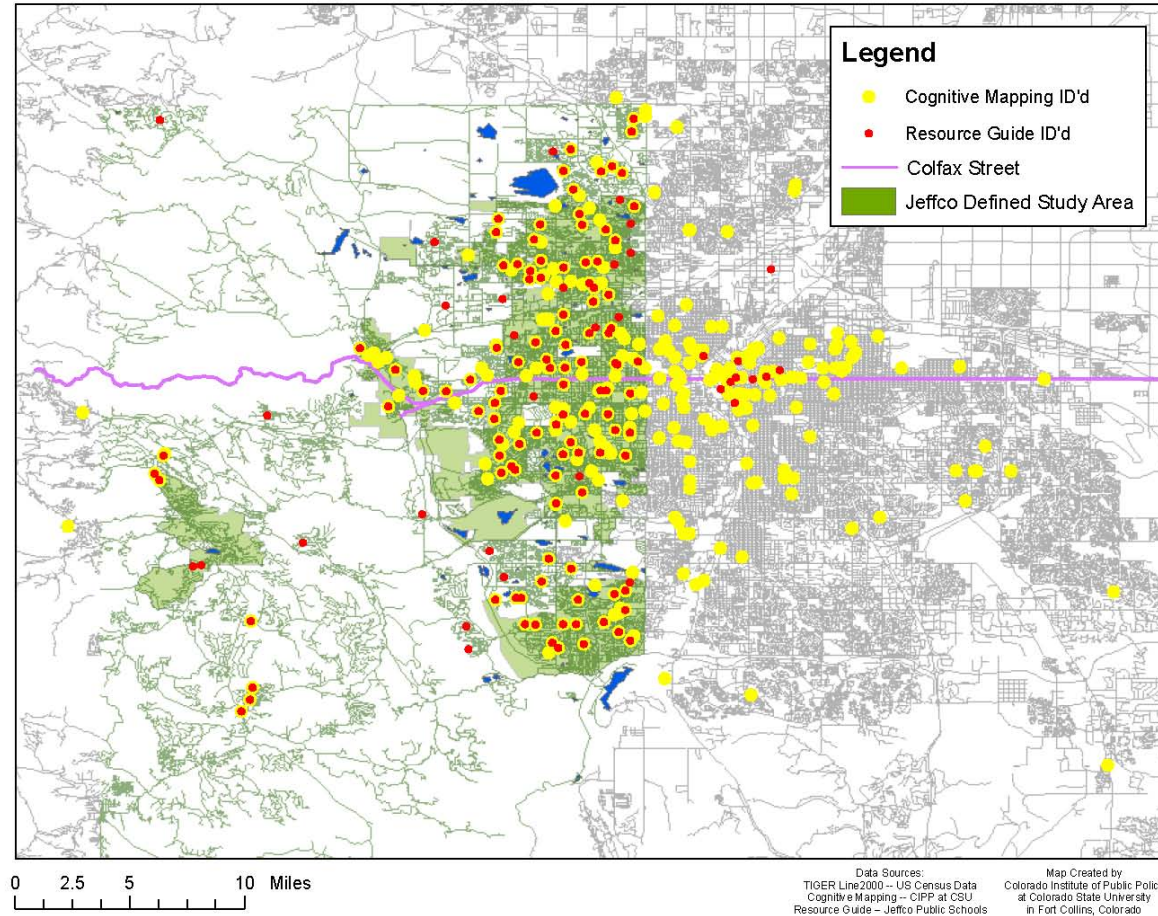
Map 20

Drug and Alcohol Abuse Treatment and Prevention Resources:
Client ID'd vs Provider ID'd



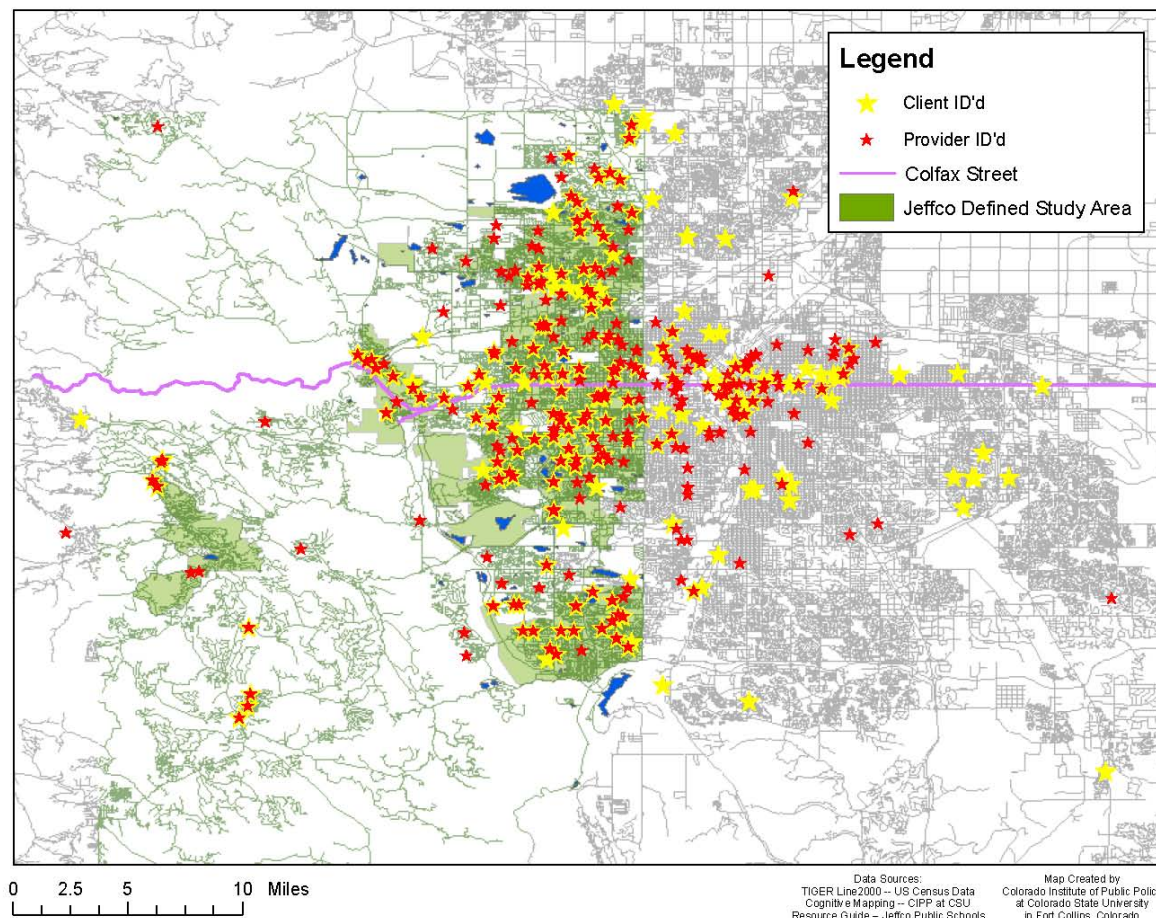
Map 21

Education Resources: Cognitive Mapping ID'd vs Resource Guide ID'd



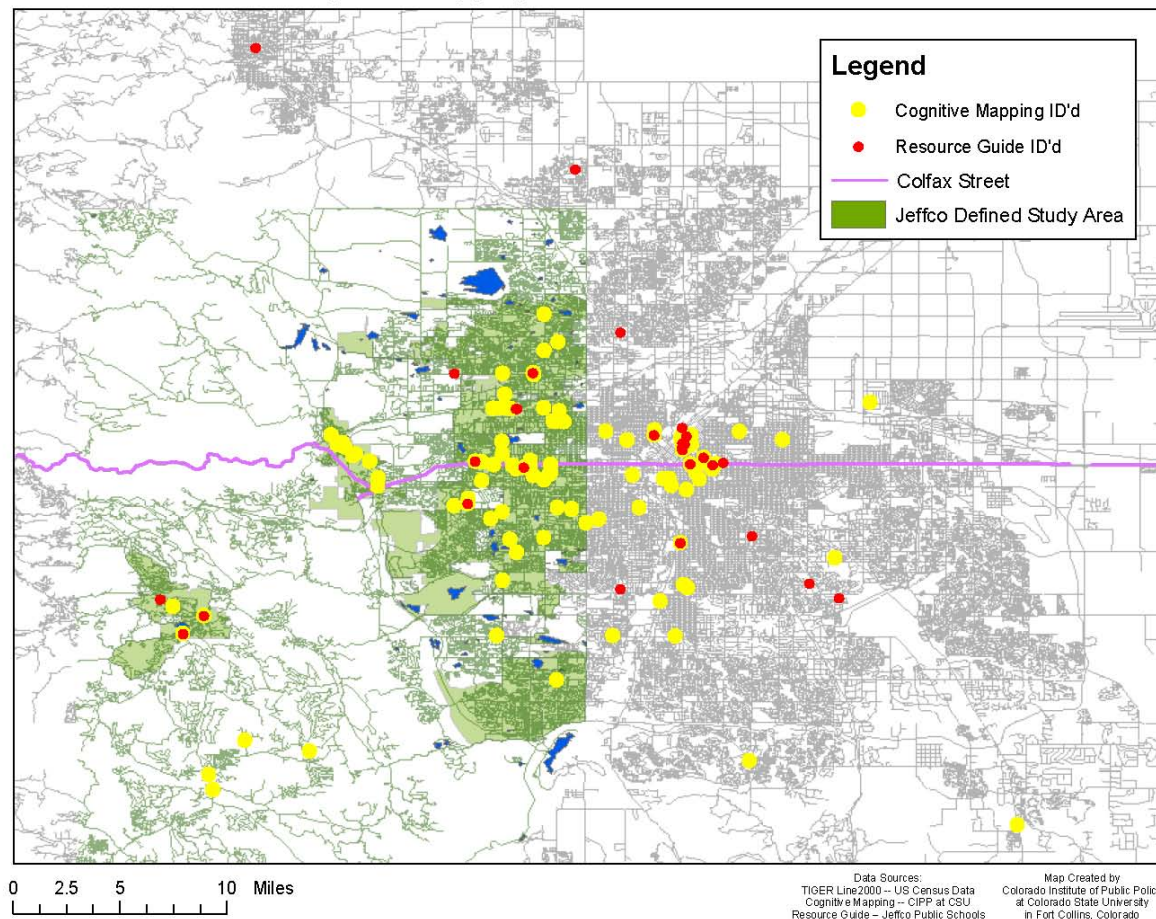
Map 22

Education Resources:
Client ID'd vs Provider ID'd



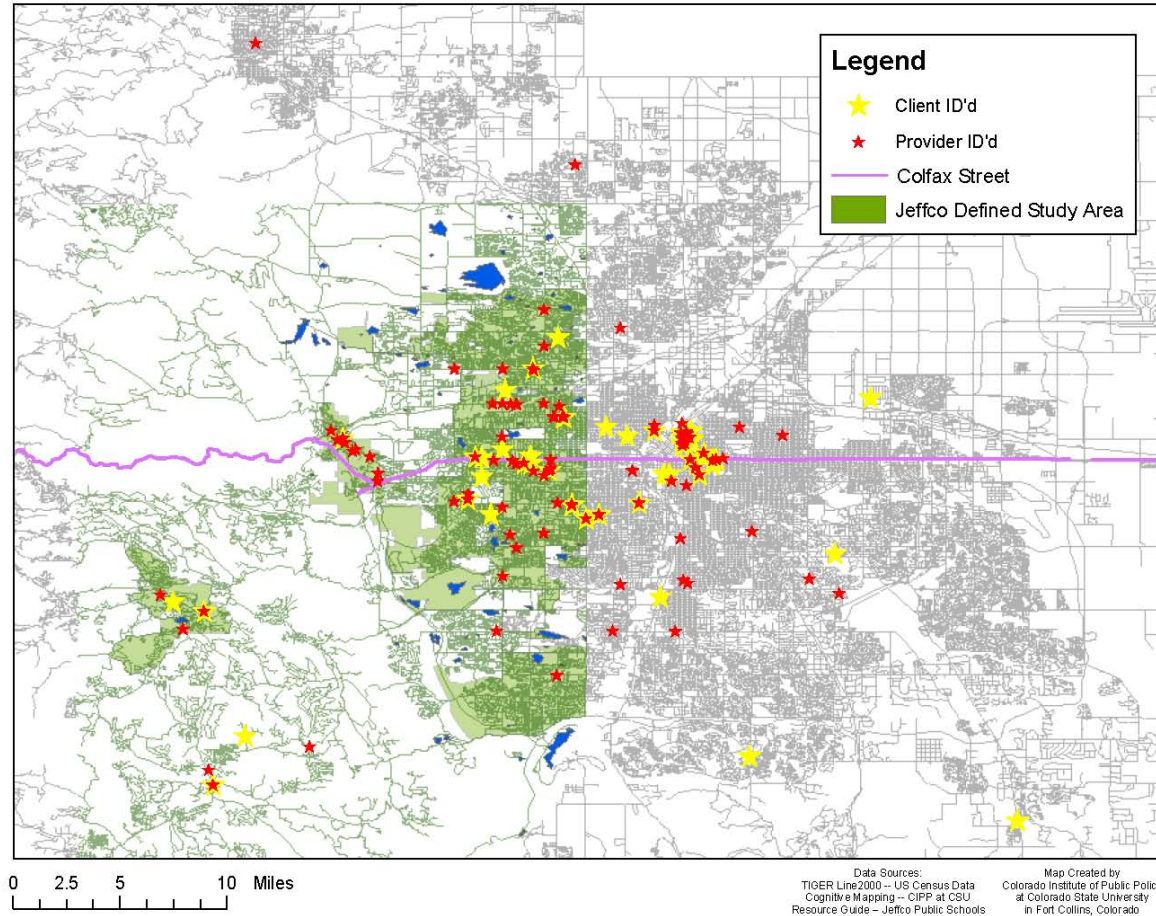
Map 23

Emergency Services Resources: Cognitive Mapping ID'd vs Resource Guide ID'd



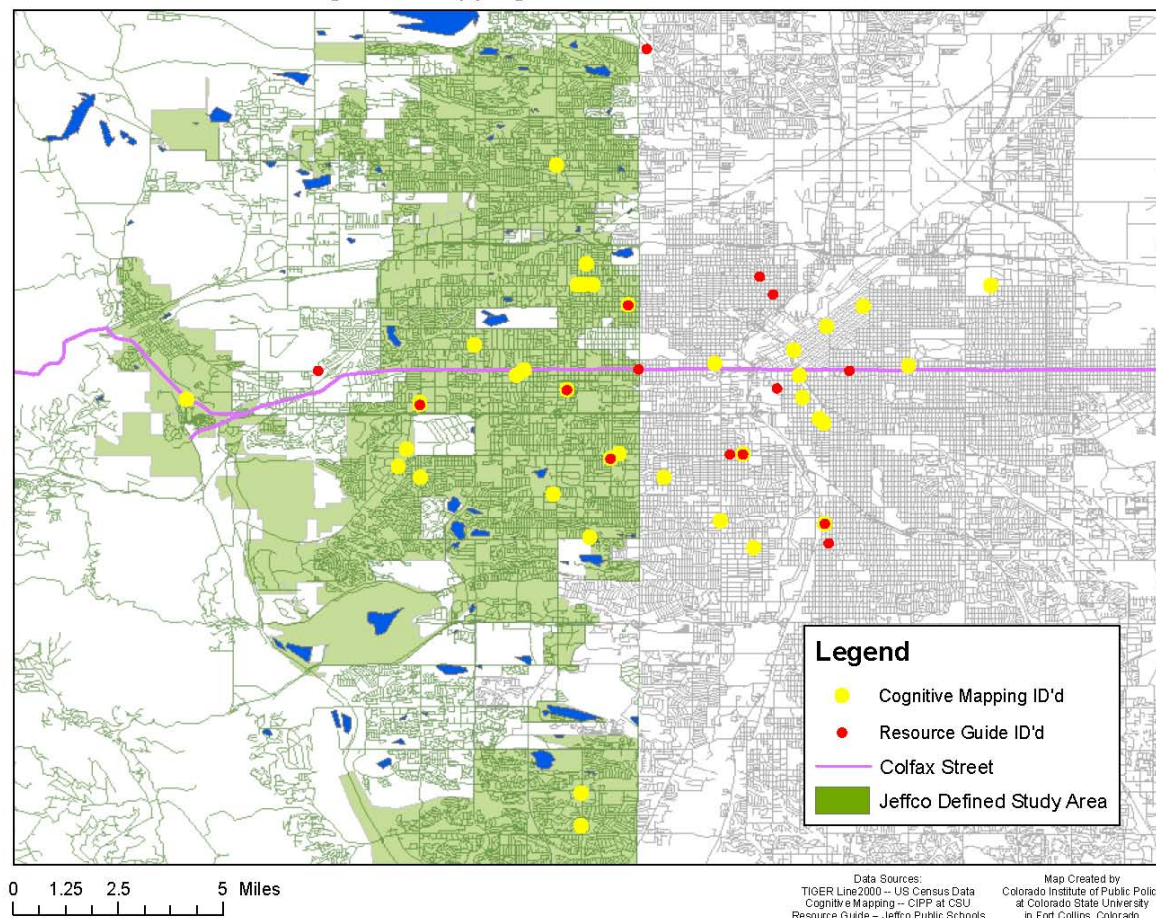
Map 24

Emergency Services Resources:
Client ID'd vs Provider ID'd



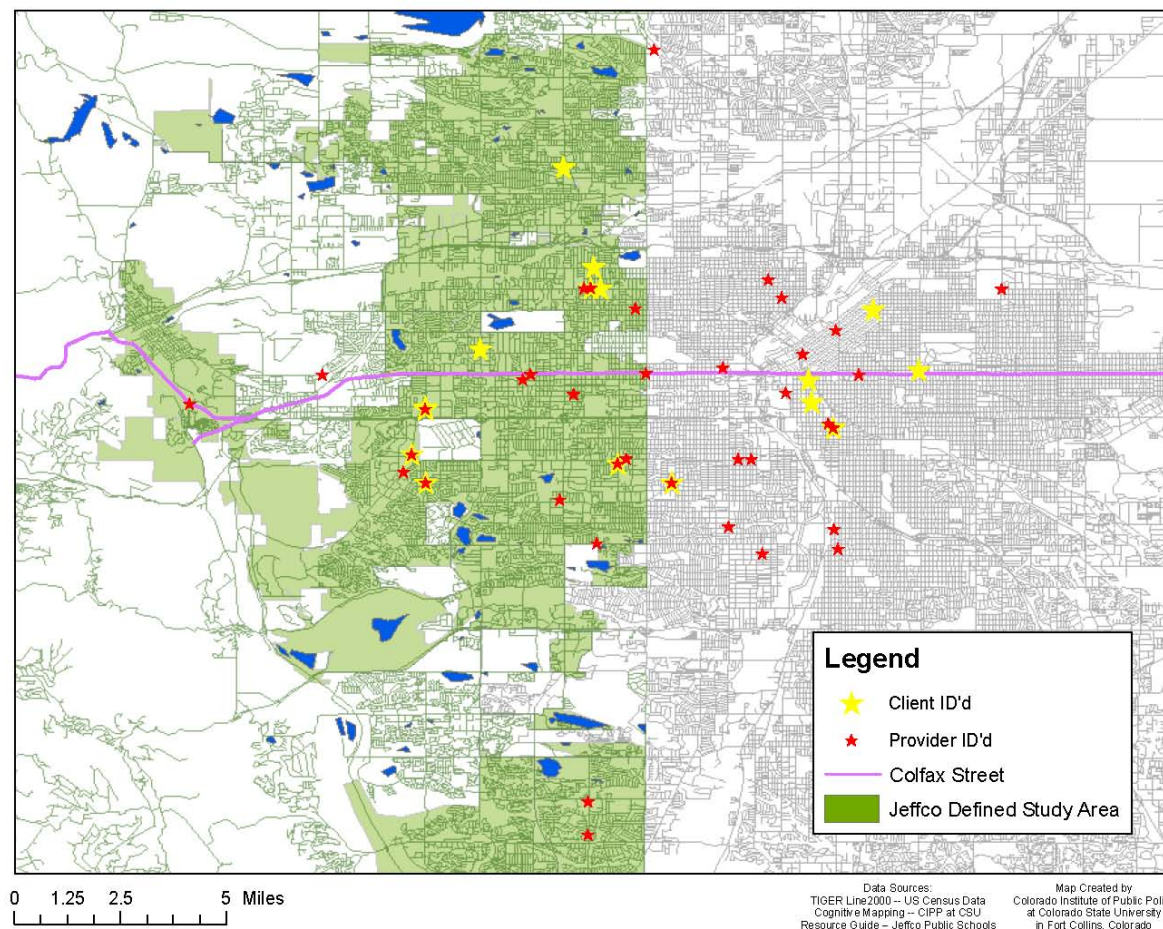
Map 25

Employment Resources:
Cognitive Mapping ID'd vs Resource Guide ID'd



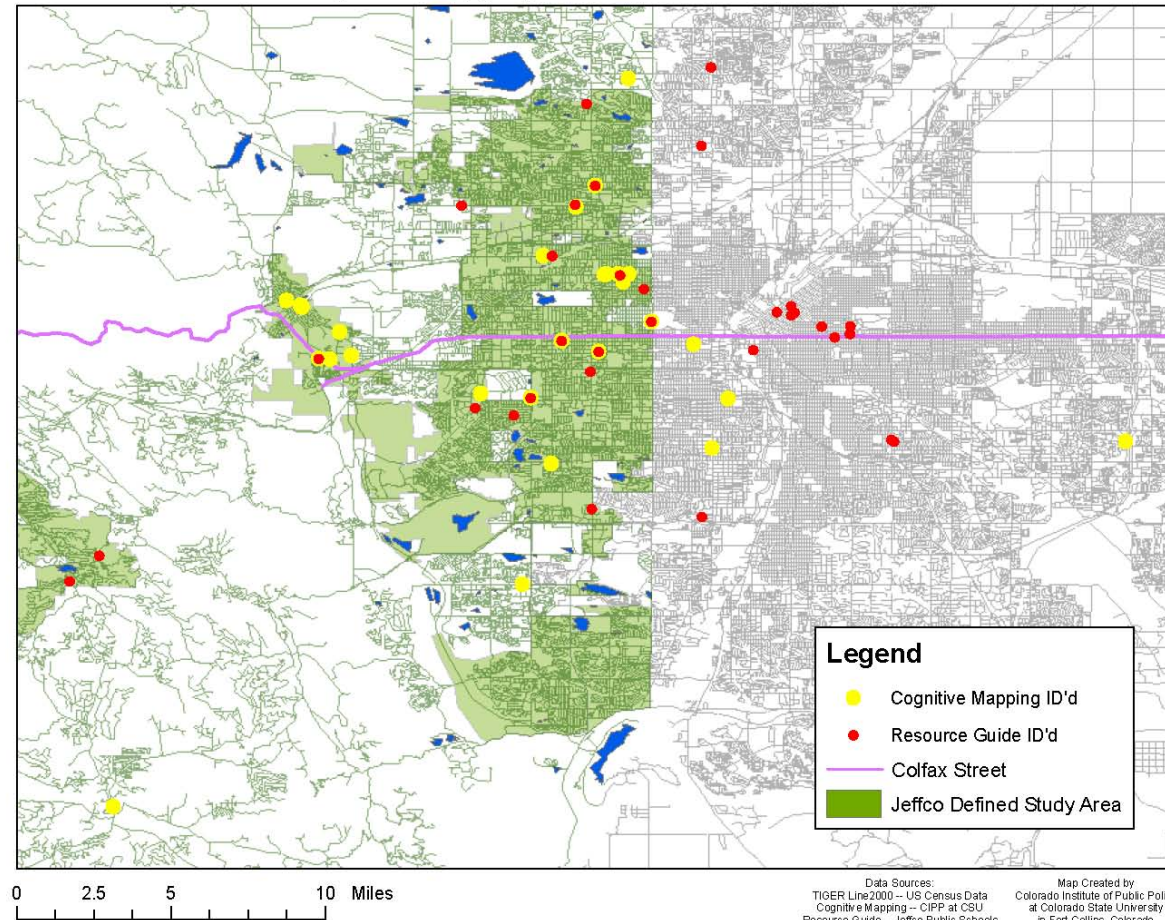
Map 26

Employment Resources:
Client ID'd vs Provider ID'd



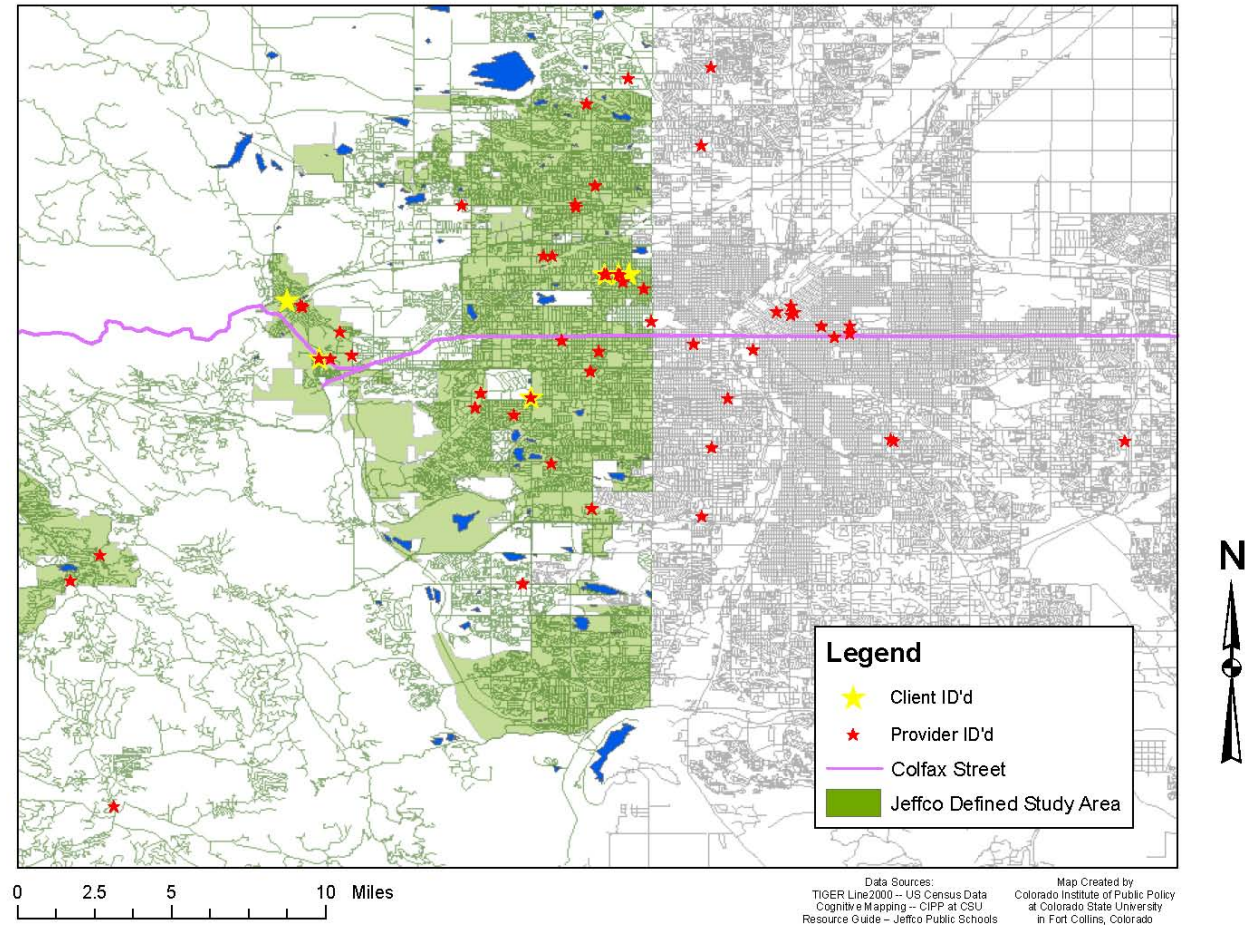
Map 27

Family Assistance Resources:
Cognitive Mapping ID'd vs Resource Guide ID'd



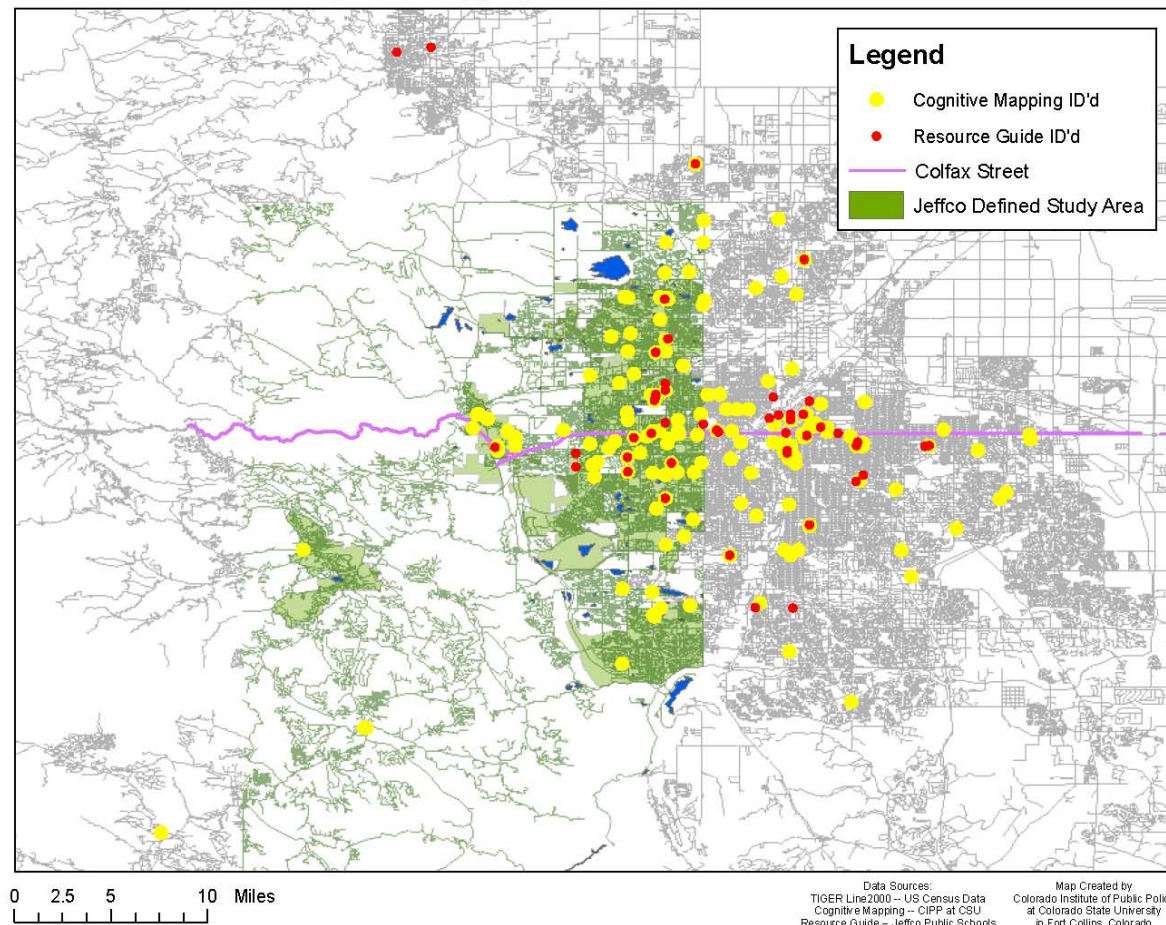
Map 28

Family Assistance Resources:
Client ID'd vs Provider ID'd



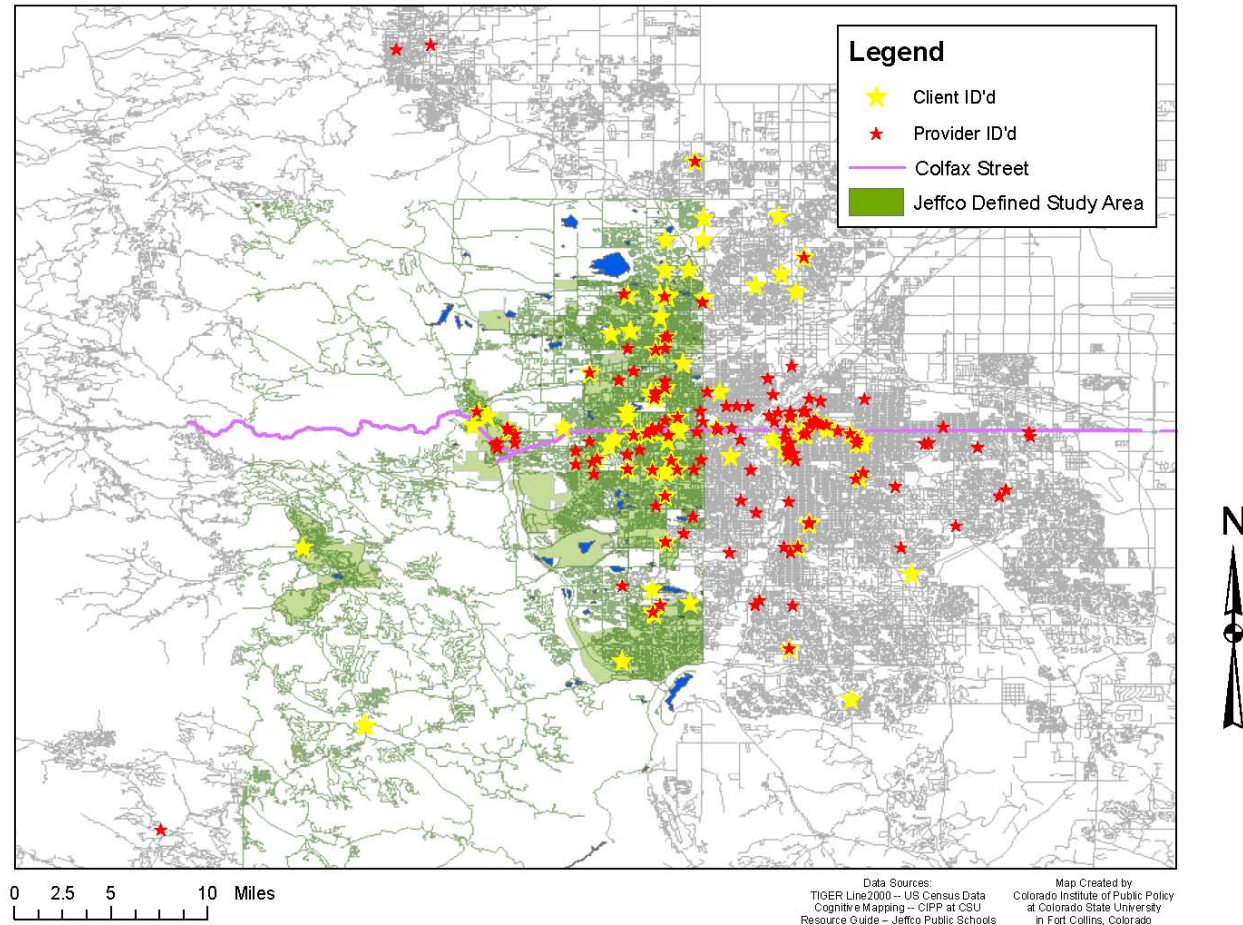
Map 29

Healthcare Resources:
Cognitive Mapping ID'd vs Resource Guide ID'd



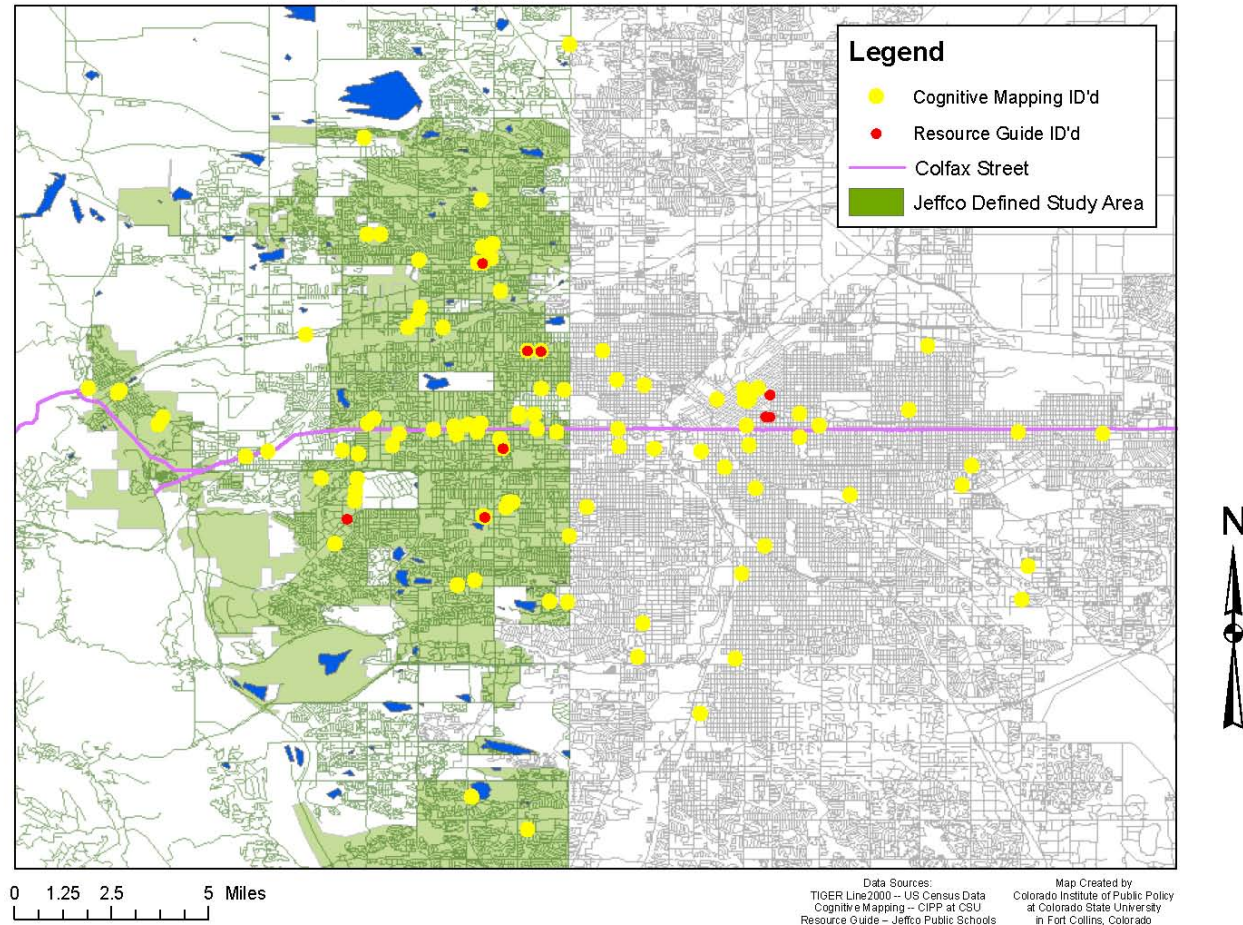
Map 30

Healthcare Resources:
Client ID'd vs Provider ID'd



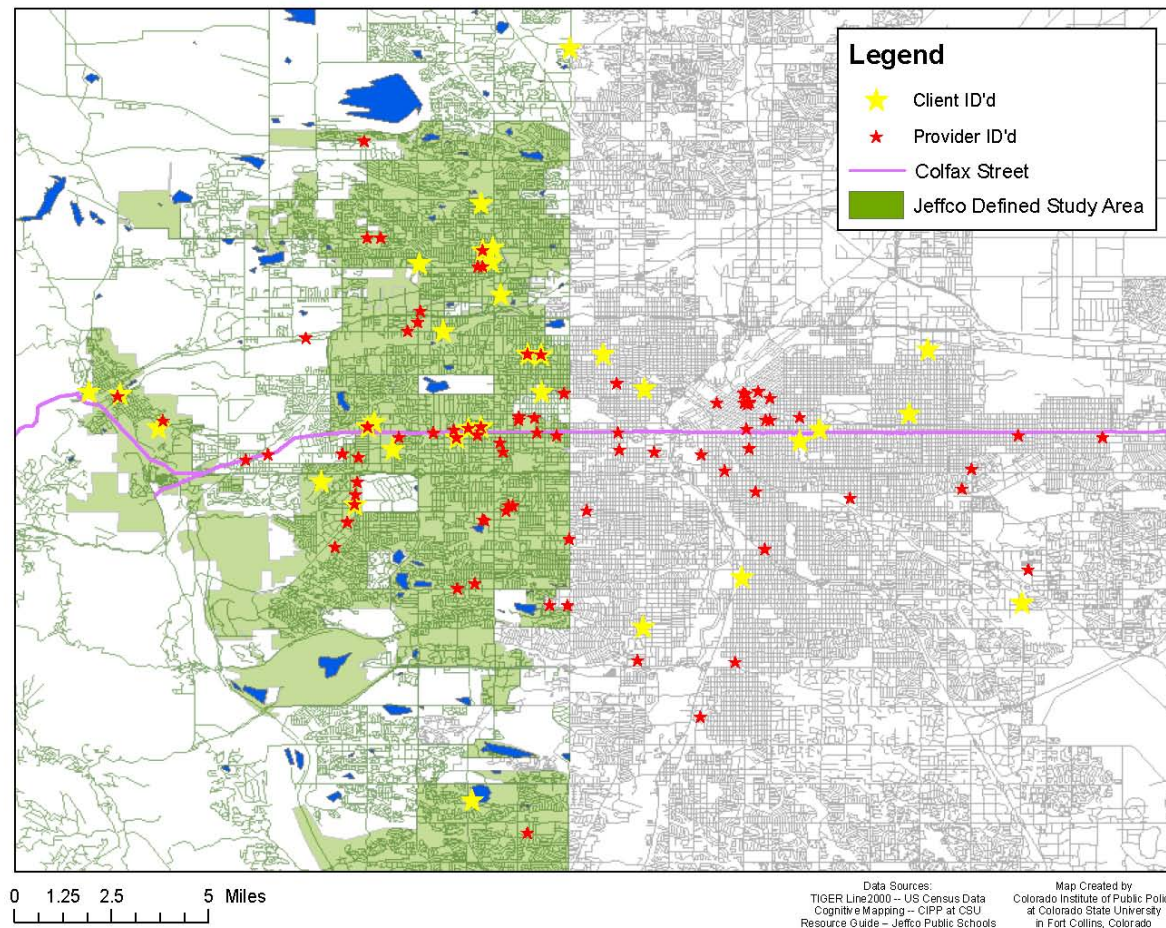
Map 31

Housing Resources: Cognitive Mapping ID'd vs Resource Guide ID'd



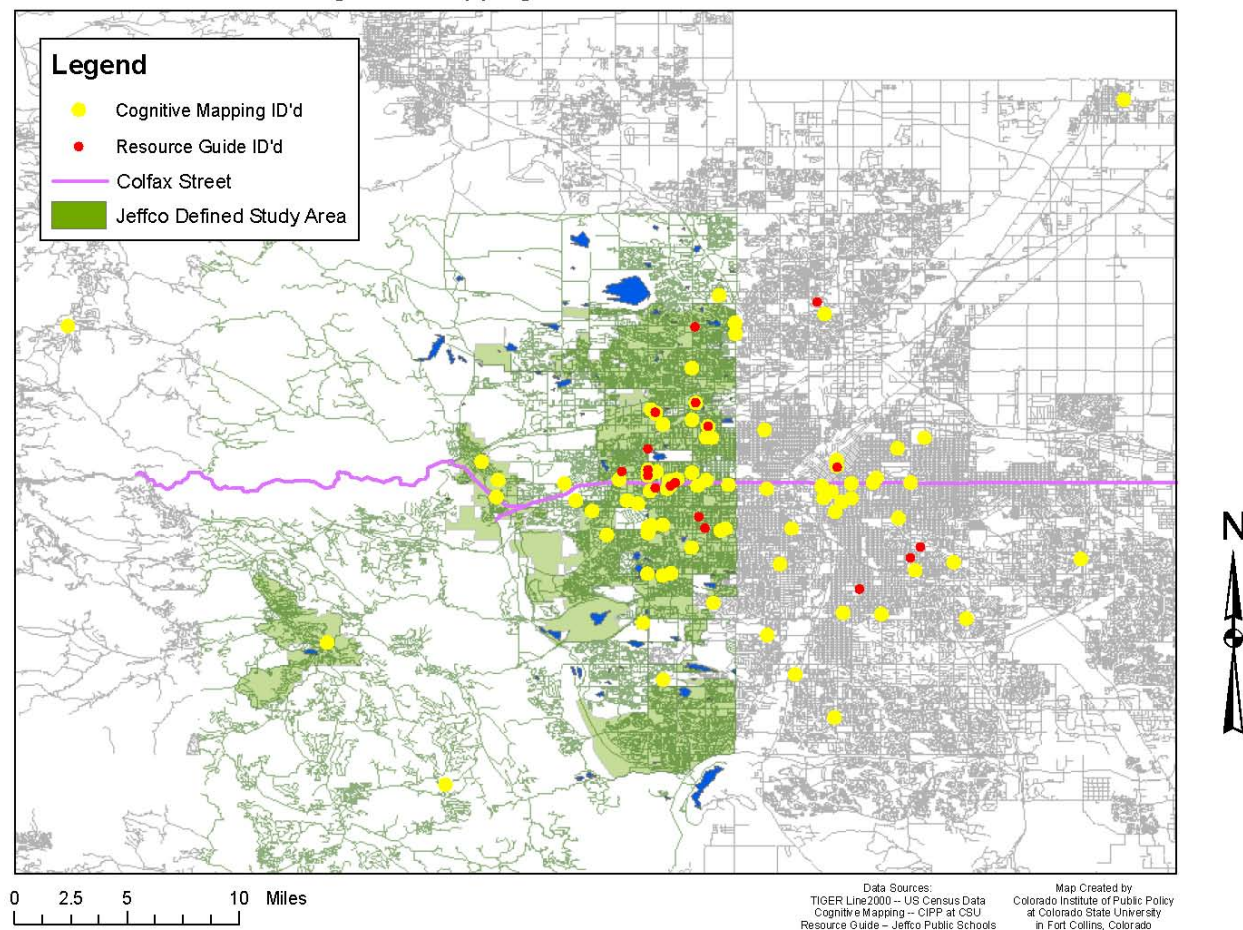
Map 32

Housing Resources: Client ID'd vs Provider ID'd



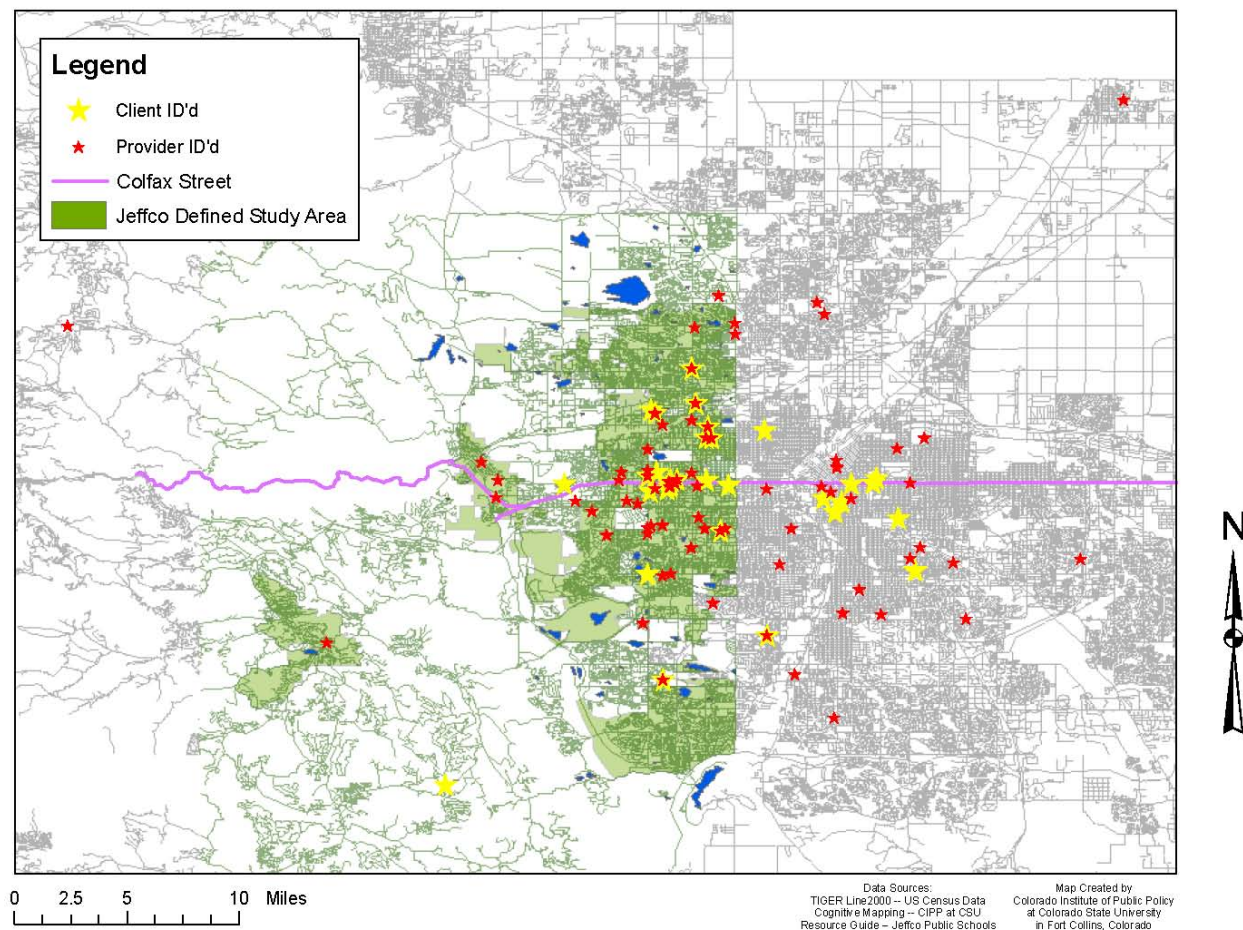
Map 33

Mental Health Resources:
Cognitive Mapping ID'd vs Resource Guide ID'd



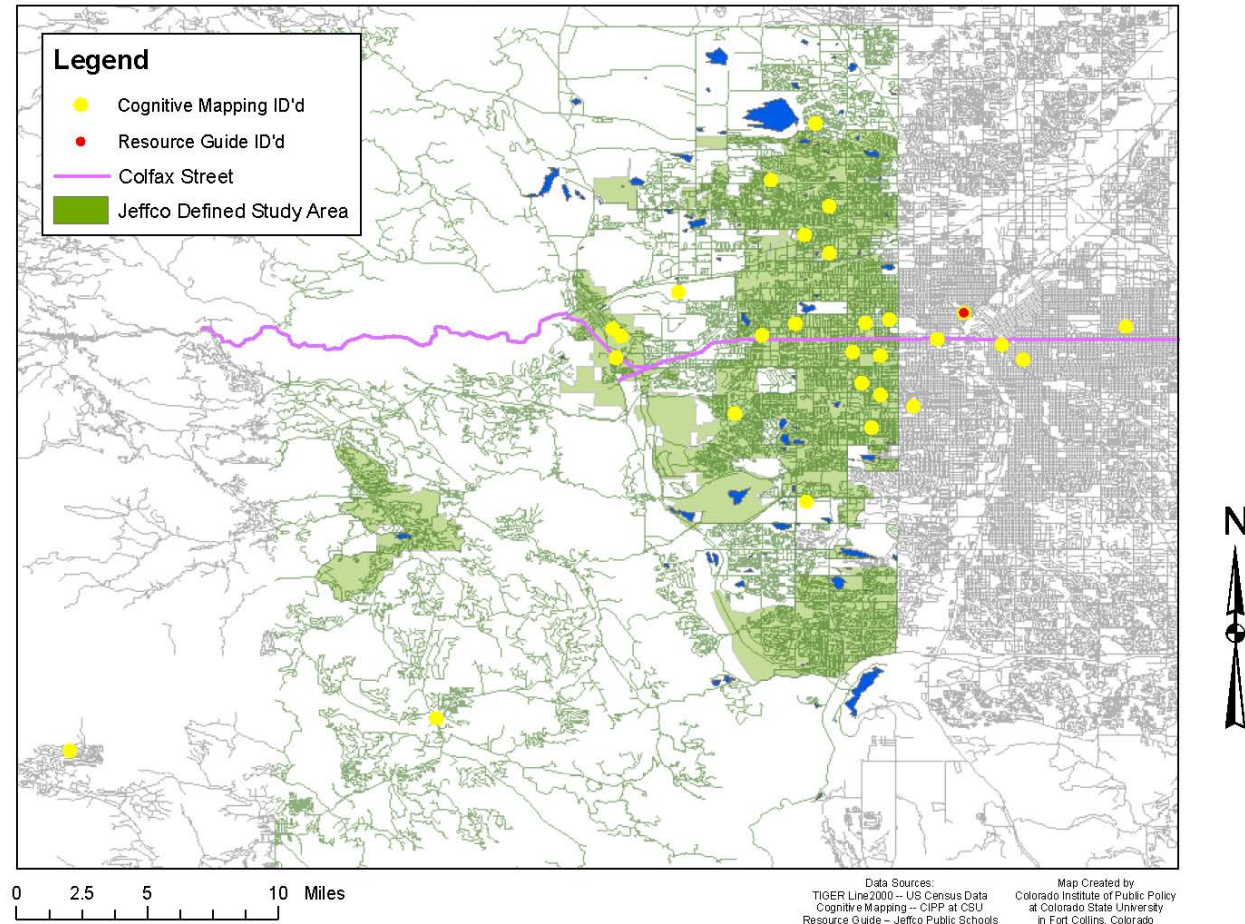
Map 34

Mental Health Resources:
Client ID'd vs Provider ID'd



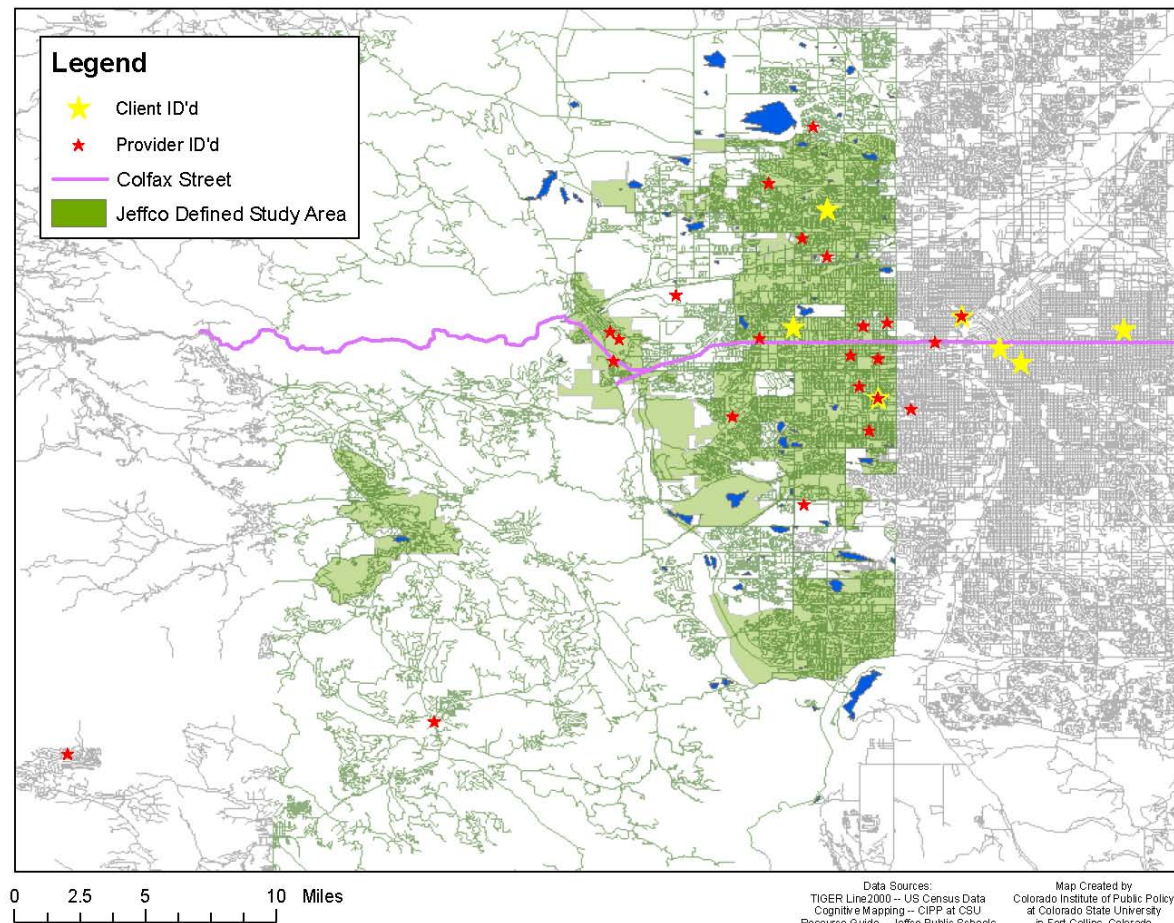
Map 35

Mentoring Resources: Cognitive Mapping ID'd vs Resource Guide ID'd



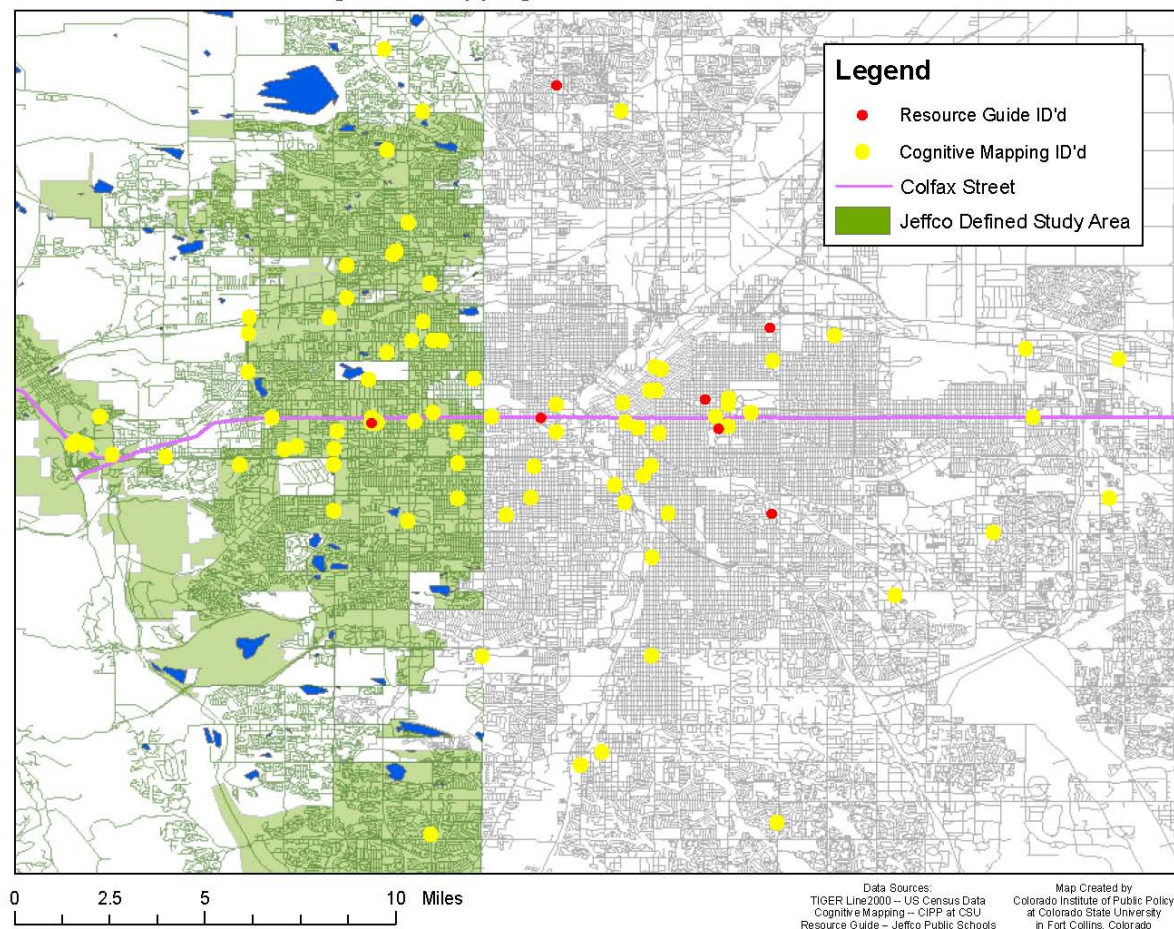
Map 36

Mentoring Resources:
Client ID'd vs Provider ID'd



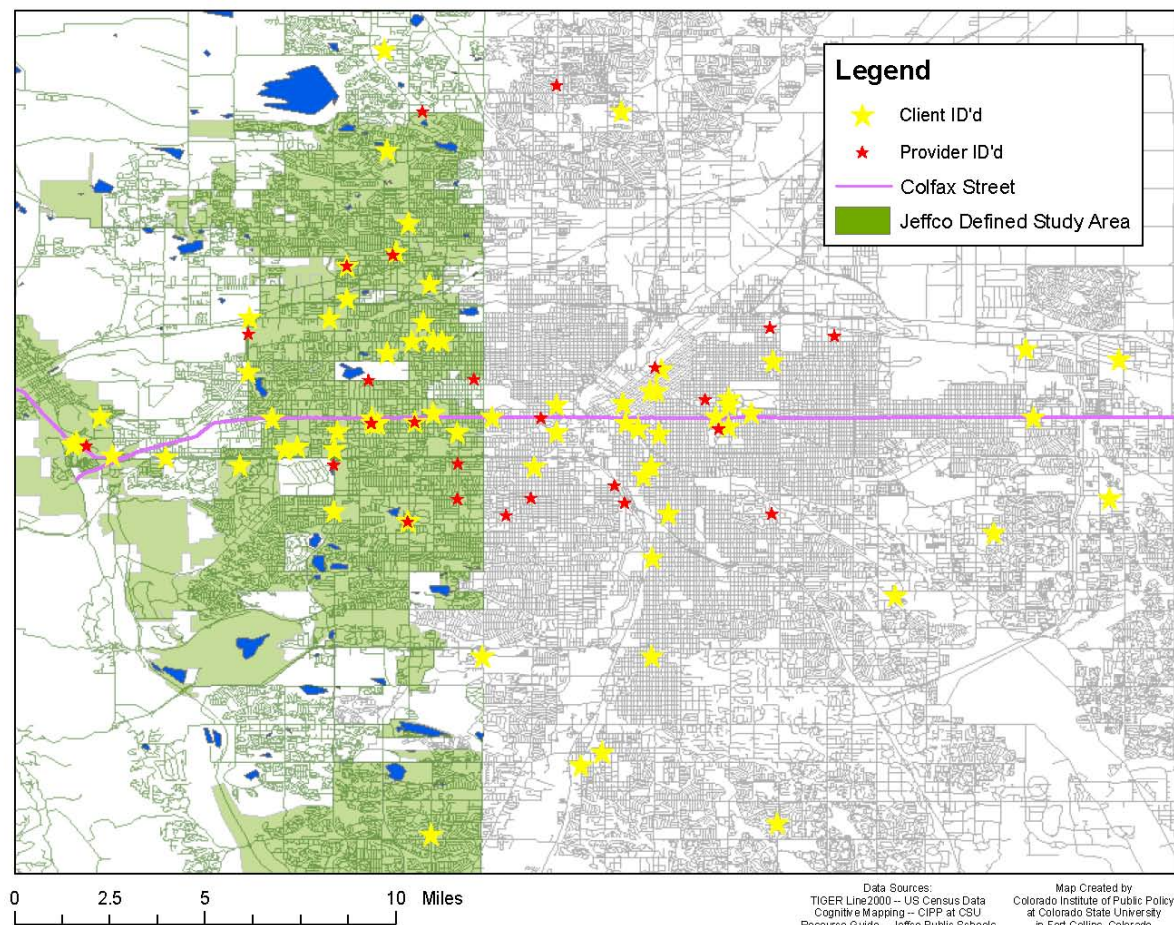
Map 37

Miscellaneous Resources: Cognitive Mapping ID'd vs Resource Guide ID'd



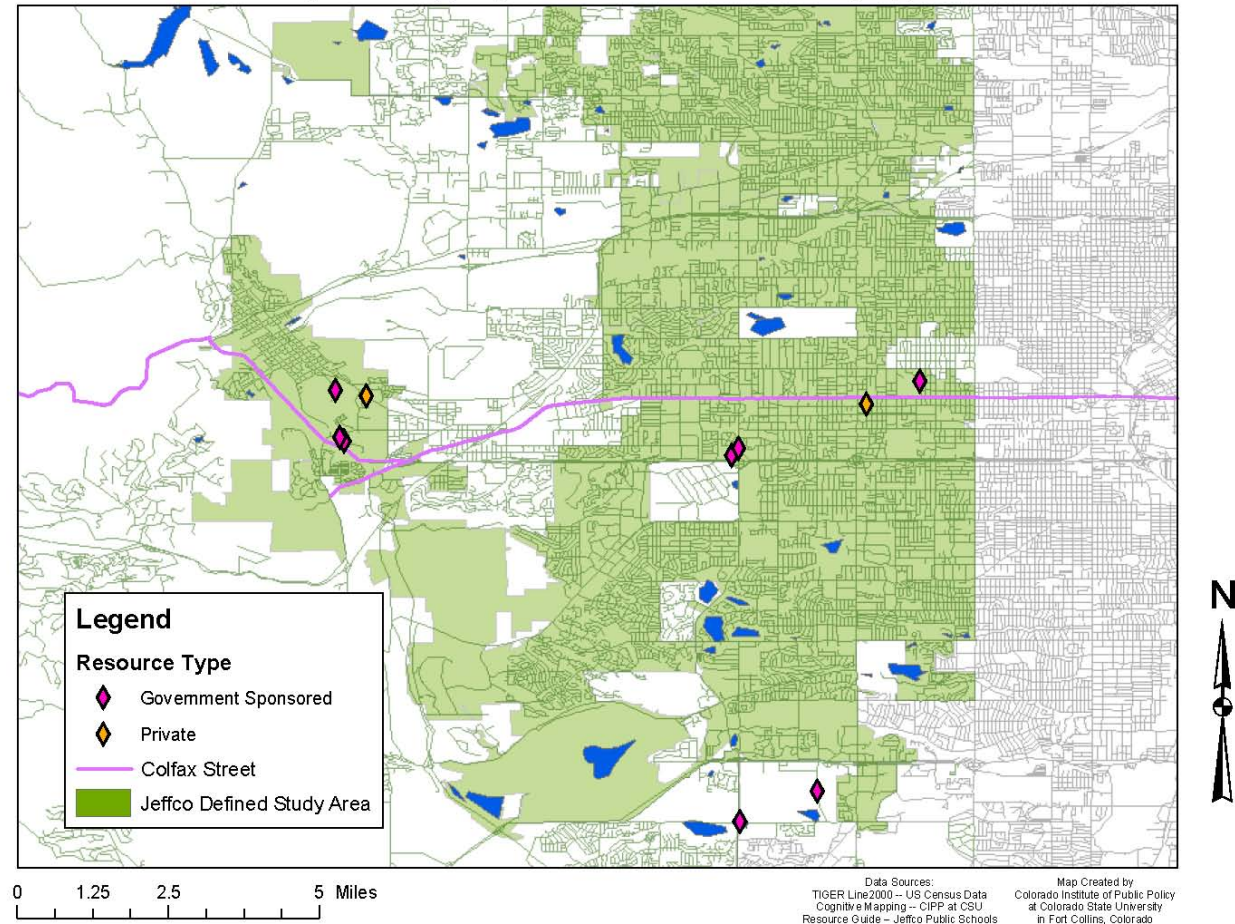
Map 38

Miscellaneous Resources:
Client ID'd vs Provider ID'd



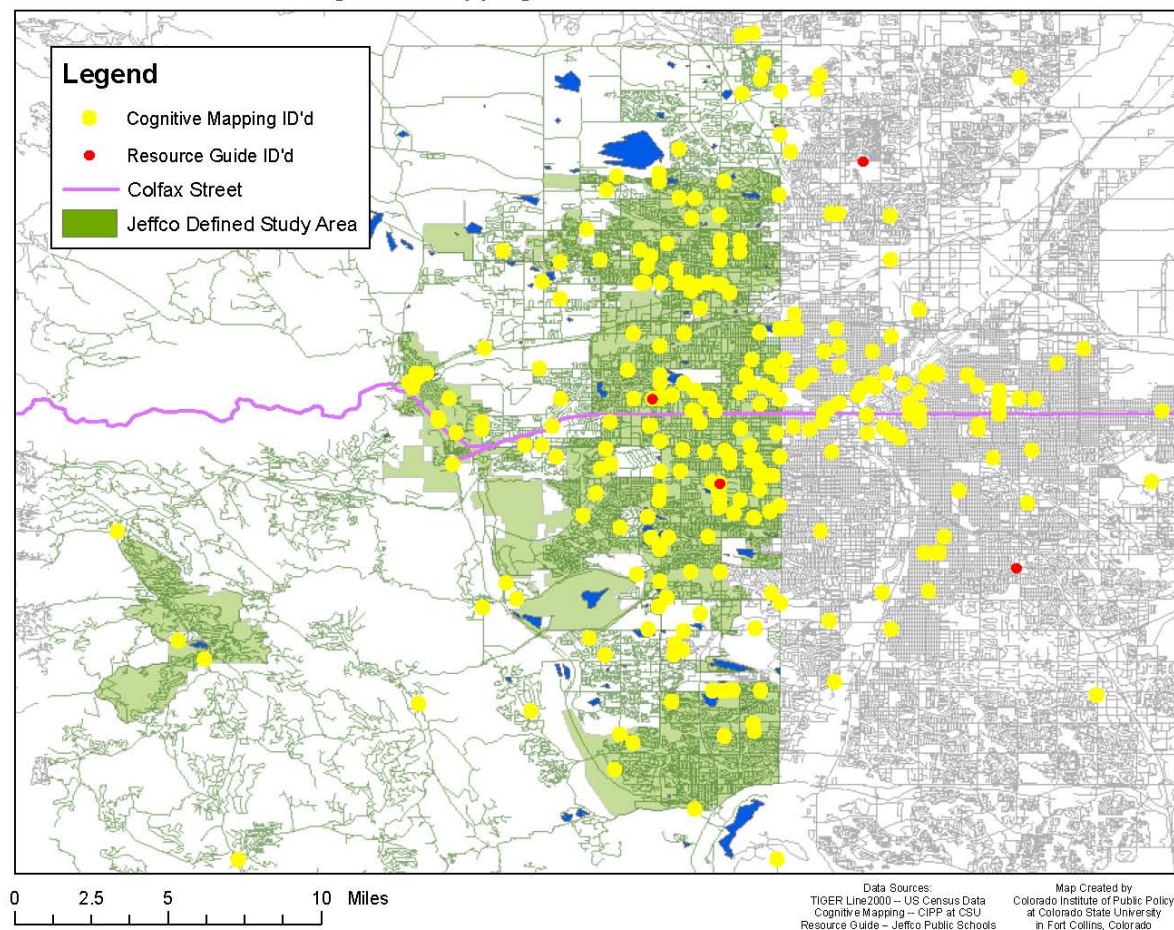
Map 39

Offense Specific Resources:
Cognitive Mapping/Provider ID'd Resources by Type



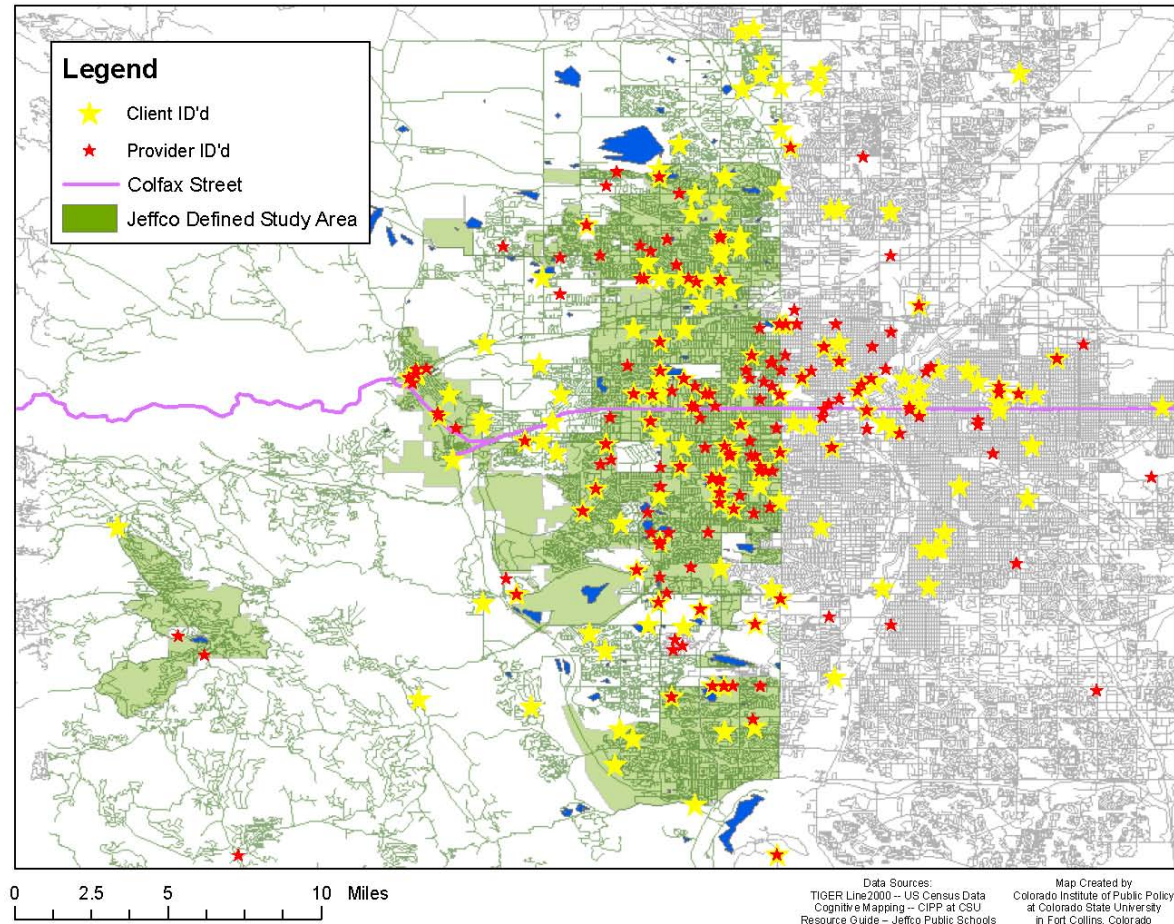
Map 40

Recreation Resources:
Cognitive Mapping ID'd vs Resource Guide ID'd



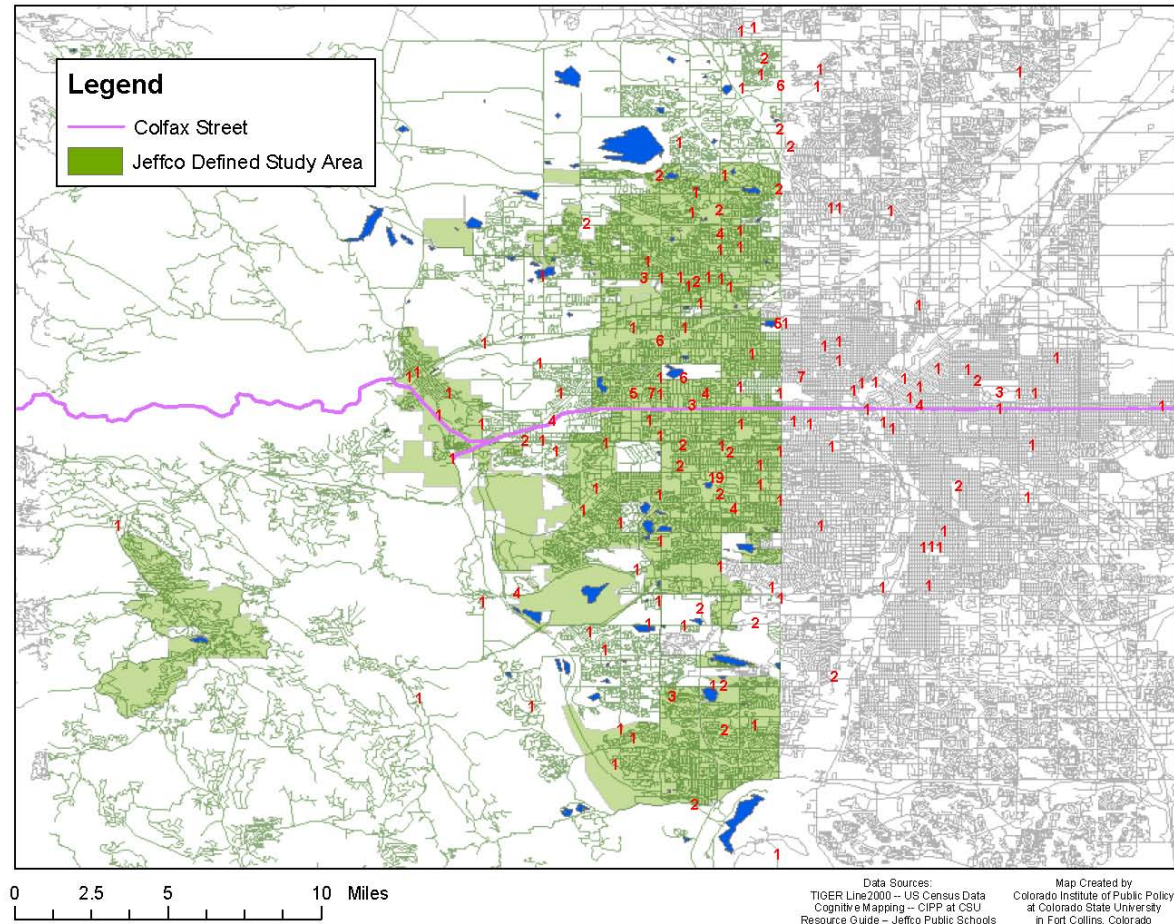
Map 41

Recreation Resources:
Client ID'd vs Provider ID'd



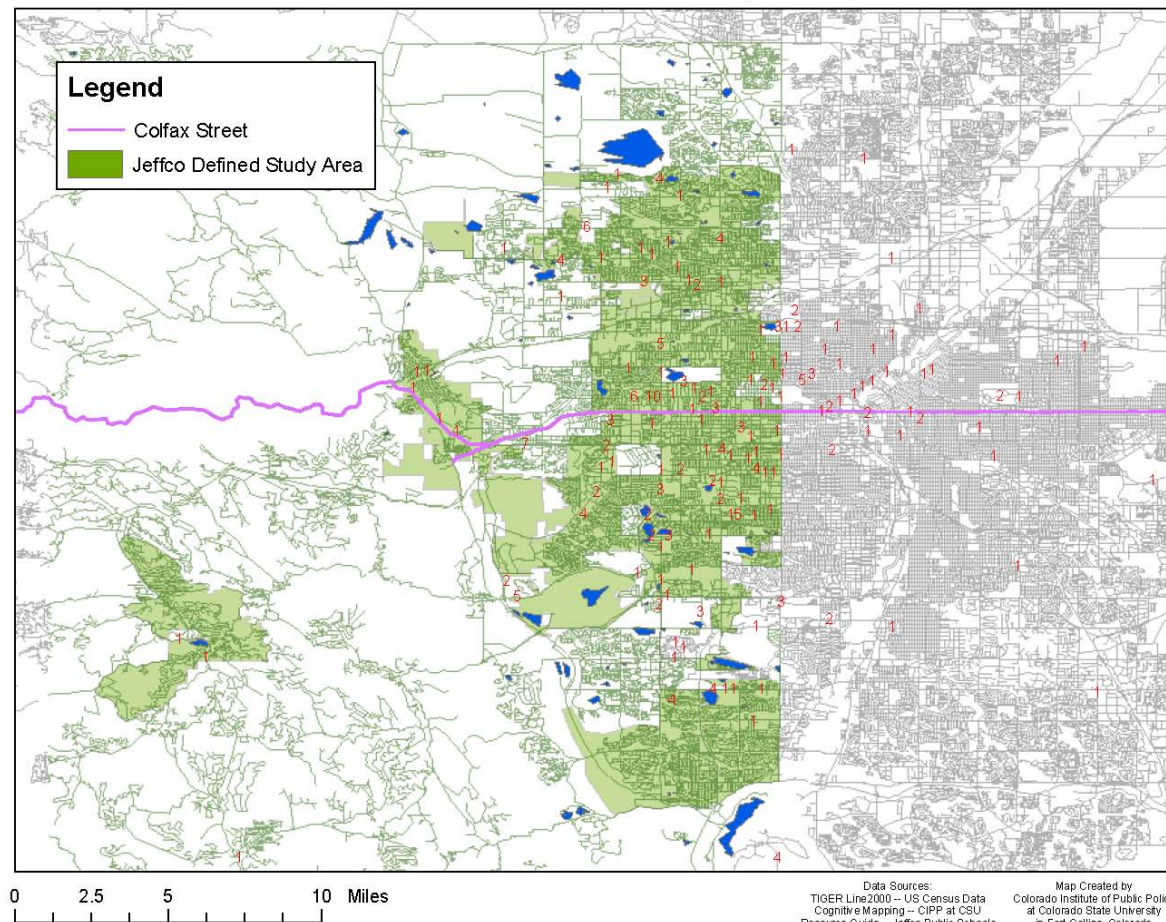
Map 42

Recreation Resources:
Client ID'd Resources Count by Location



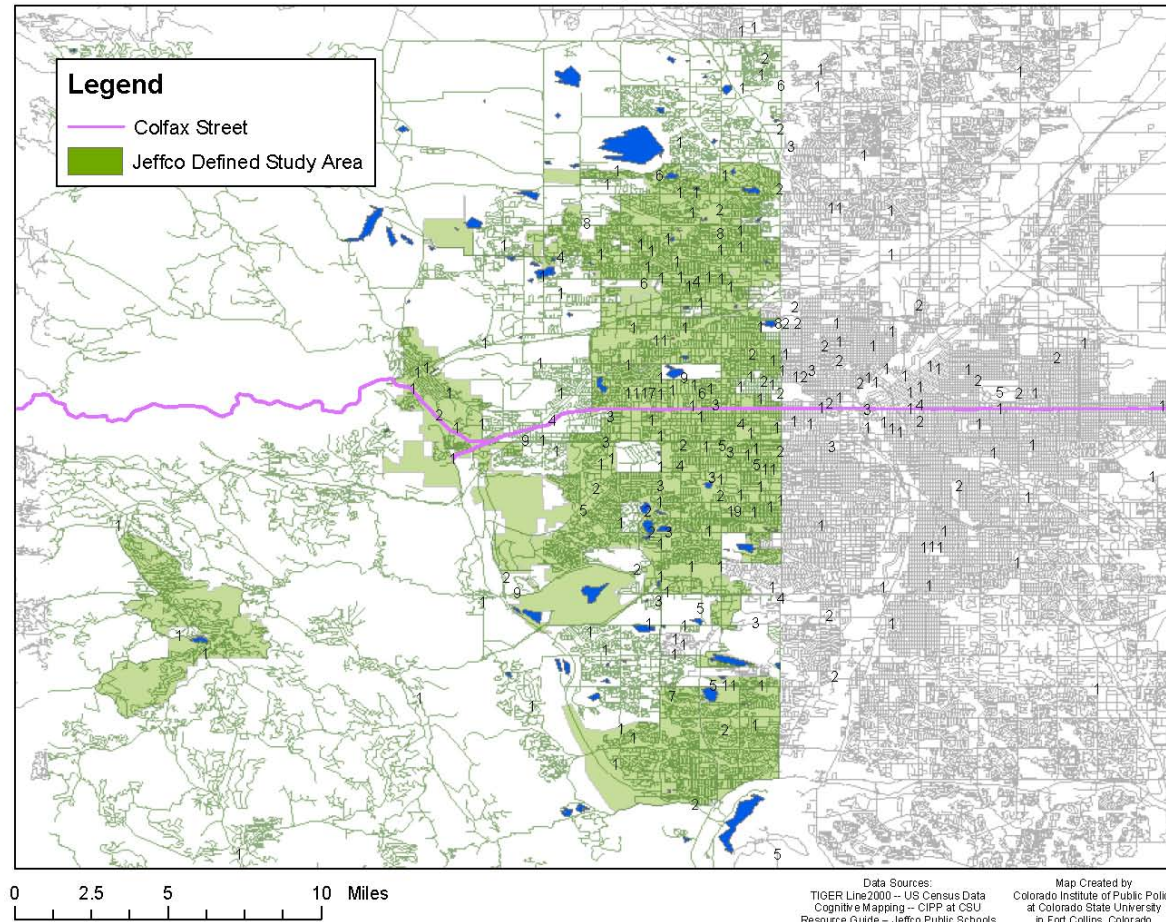
Map 43

Recreation Resources: Provider ID'd Resources Count by Location



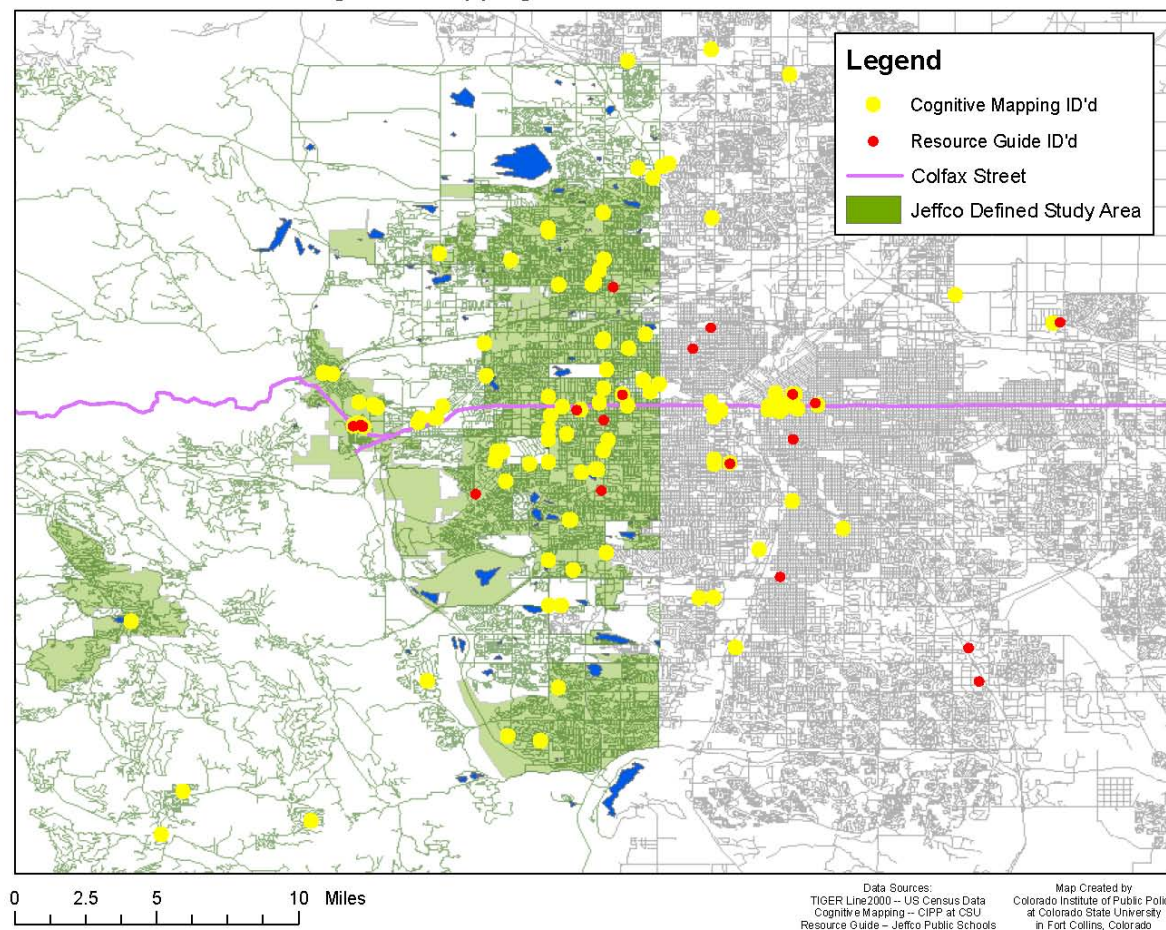
Map 44

Recreation Resources:
Total Count by Location



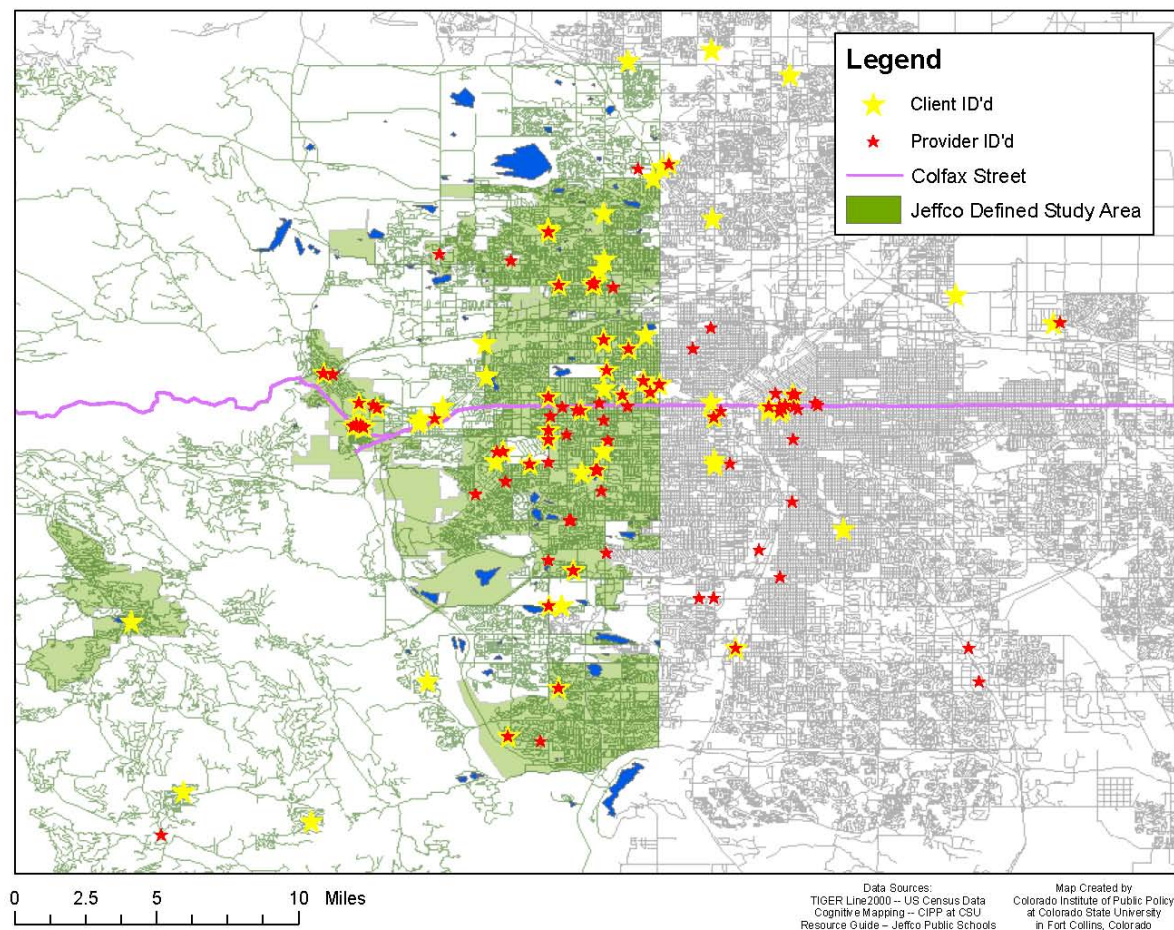
Map 45

Safety/Legal Oriented Resources:
Cognitive Mapping ID'd vs Resource Guide ID'd



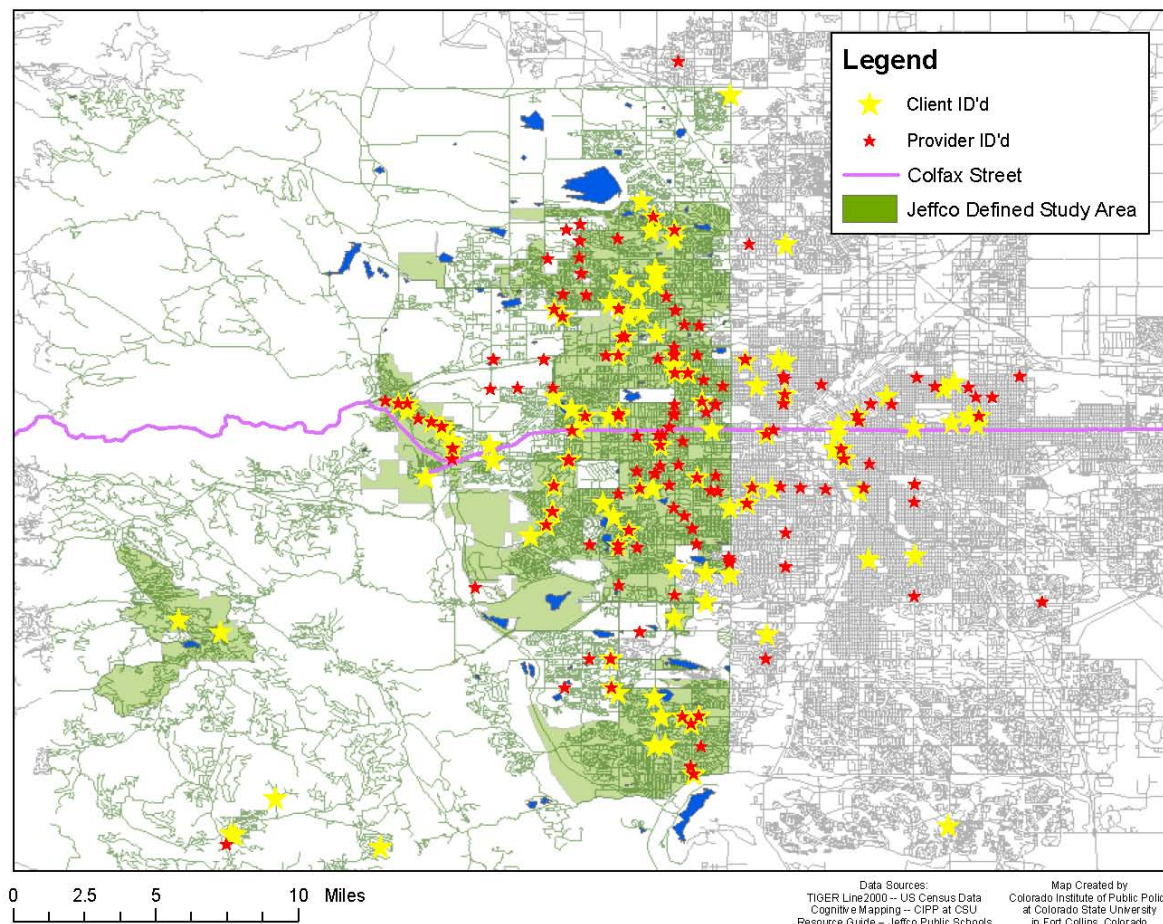
Map 46

Safety/Legal Oriented Resources:
Client ID'd vs Provider ID'd



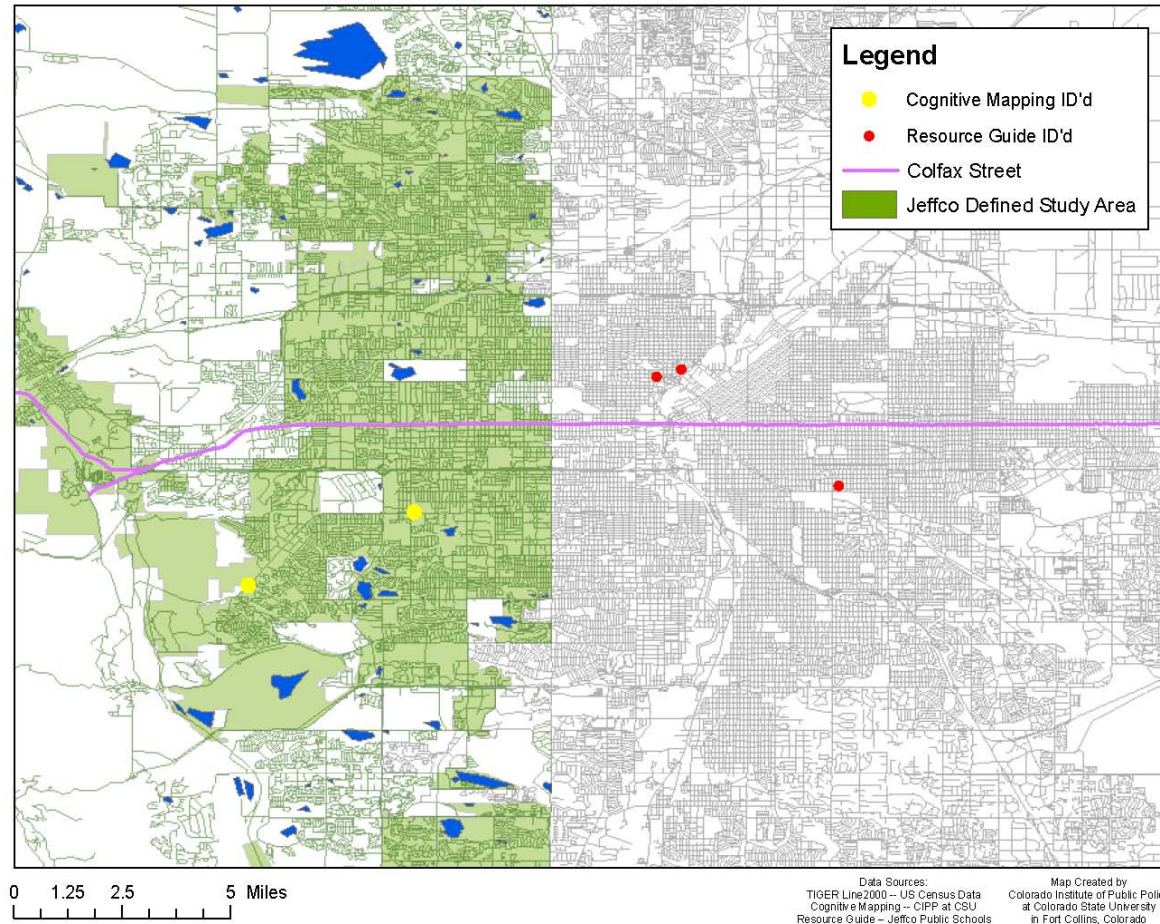
Map 47

Social/Spiritually Oriented Resources:
Client ID'd vs Provider ID'd



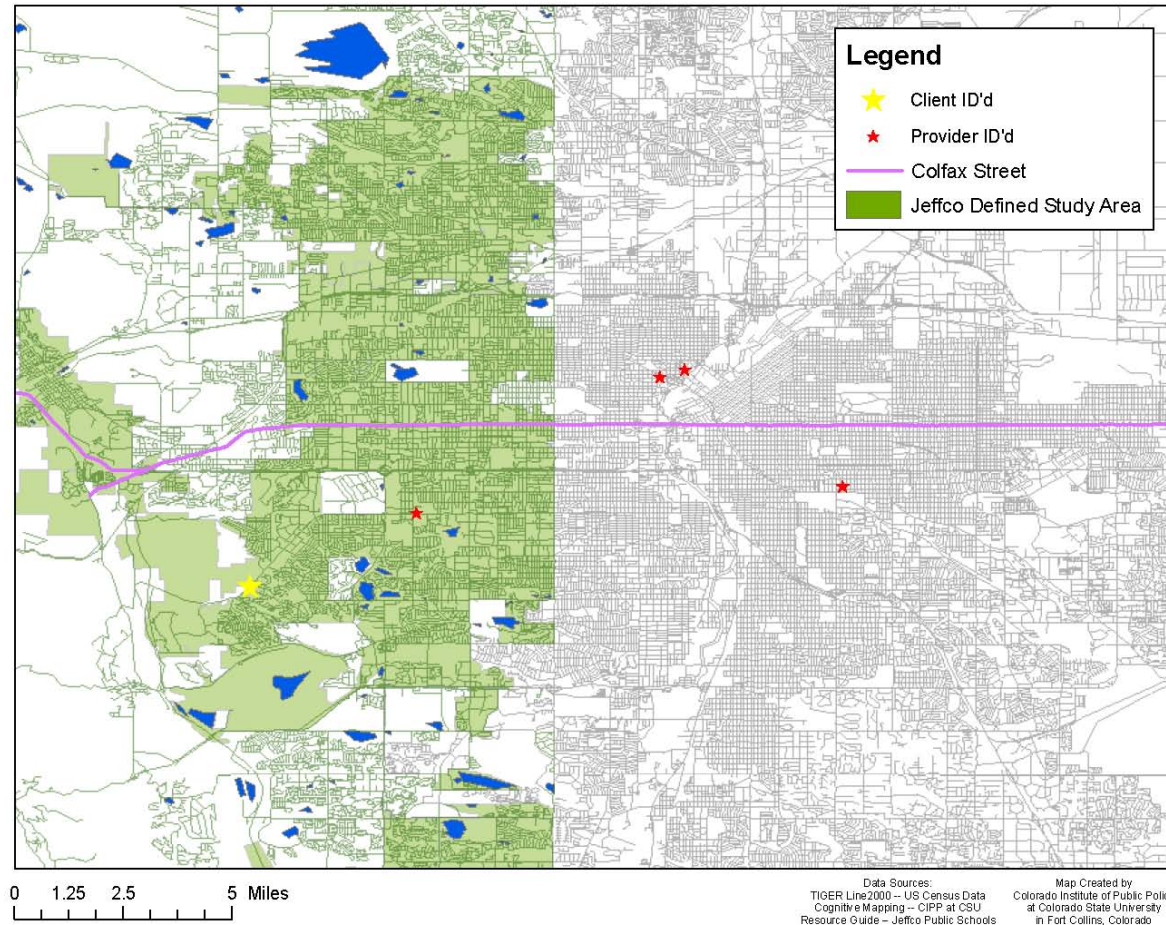
Map 48

Support Group Resources: Cognitive Mapping ID'd vs Resource Guide ID'd



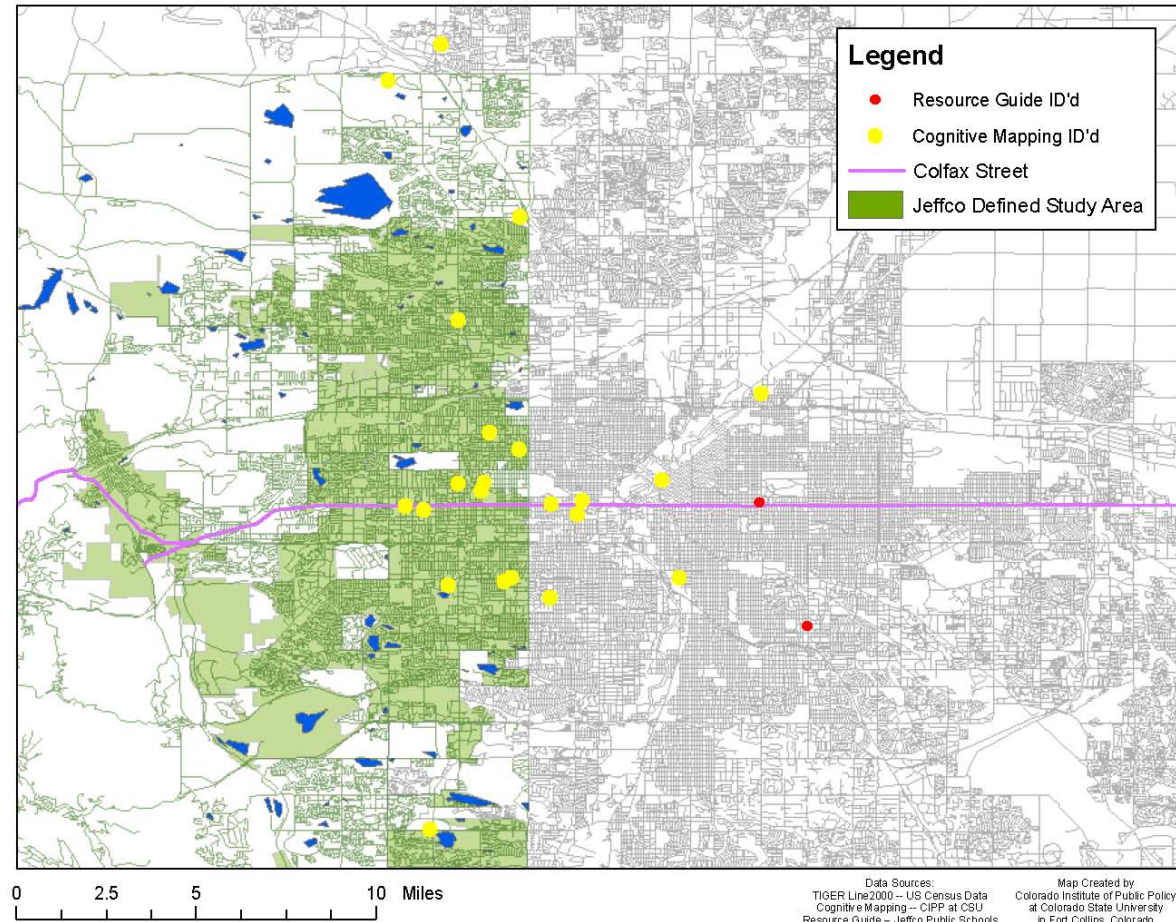
Map 49

Support Group Resources: Client ID'd vs Provider ID'd



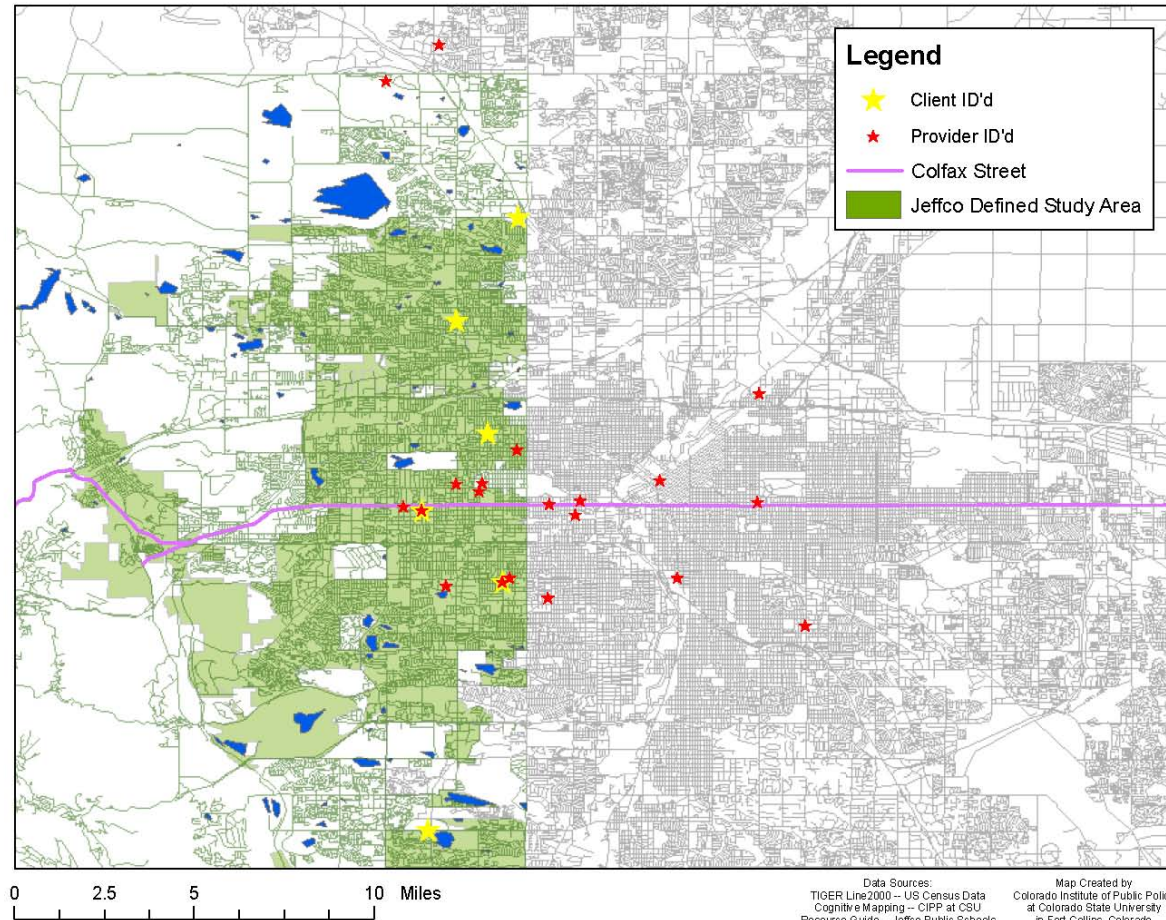
Map 50

Transportation Resources: Cognitive Mapping ID'd vs Resource Guide ID'd



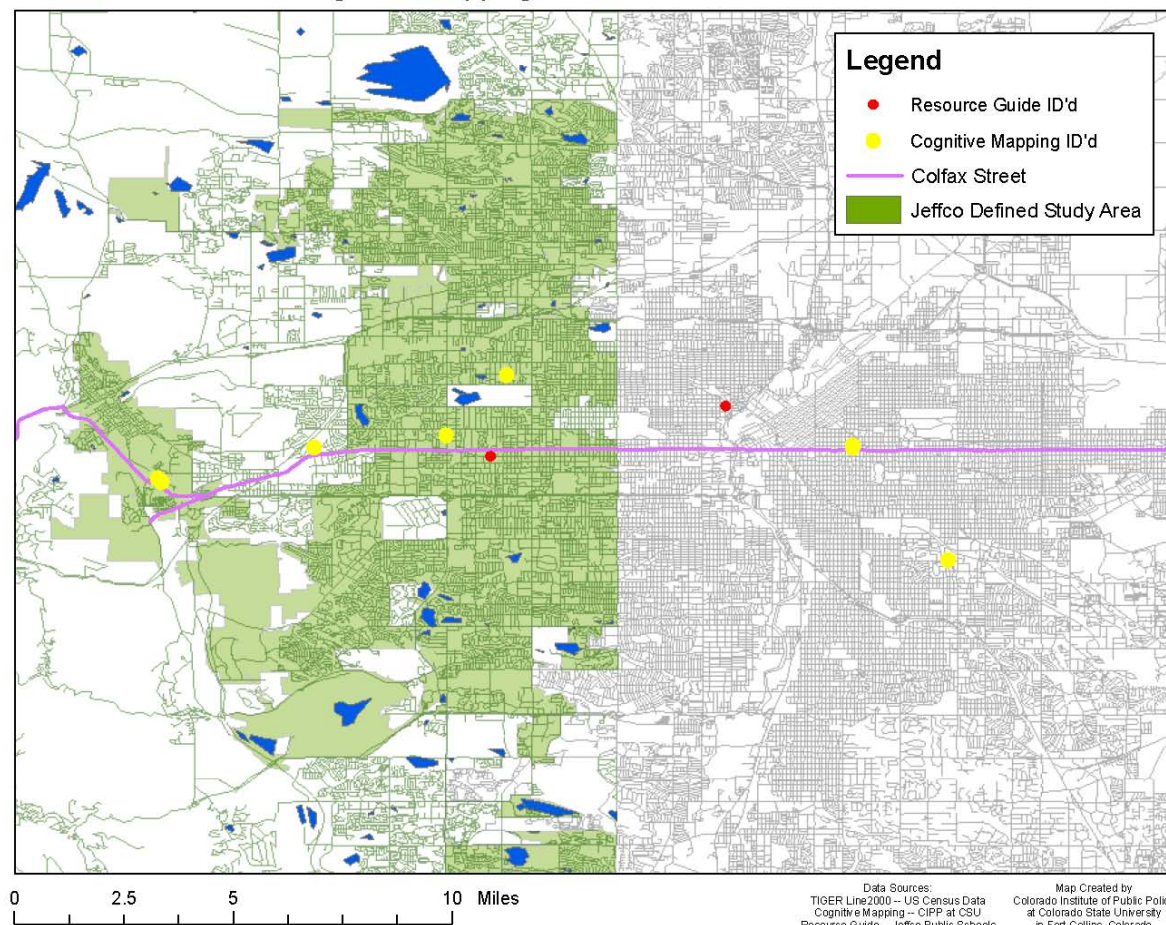
Map 51

Transportation Resources: Client ID'd vs Provider ID'd



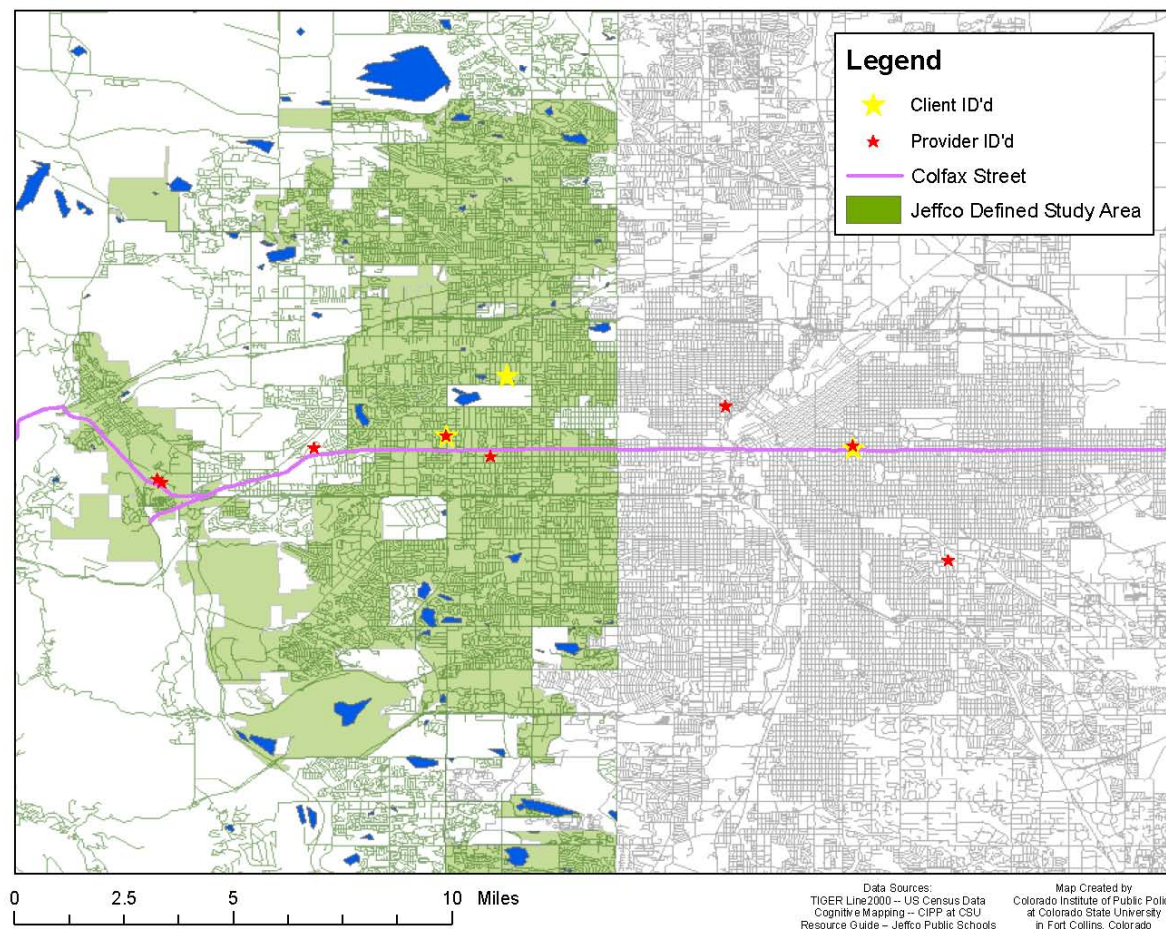
Map 52

Victim Services Resources: Cognitive Mapping ID'd vs Resource Guide ID'd



Map 53

Victim Services Resources:
Client ID'd vs Provider ID'd



APPENDIX D: RESOURCES FOUND WITH THE COGNITIVE MAPPING PROCESS²⁷

RESOURCE CATEGORY	ADDRESS	CITY	ZIP	PHONE
Aging and Adult Services				
Beth Israel at Shalom Park	14800 E Belleview Dr	Bellview	80015	303-400-2000
Center for Independent Living	6007 W 16th Ave	Lakewood	80228	
Clements Community Center	1580 Yarrow St	Lakewood	80214	303-987-4820
Covenant Village of Colorado	9153 Yarrow St	Broomfield	80021	303-424-4828
Exempla Colorado Lutheran Home	7991 W 71st Ave	Arvada	80004	
Jefferson Hall Inc.	3805 Marshall St # 310	Wheatridge	80033	
Marcella Manor Associates	6555 Schneider Way	Arvada	80004	303-425-5086
Meals On Wheels For Older	2660 Larimer St	Denver	80205	303-294-0111
Mt. Vista Nursing Center	4800 Tabor St.	Wheatridge	80033	303-421-4161
North JeffCo Senior Rec Center	6842 Wadsworth Blvd	Arvada	80003	303-425-9583
<i>Senior Answers and Services</i>	<i>3006 East Colfax</i>	<i>Denver</i>	<i>80206</i>	<i>303-333-3482</i>
<i>Seniors Inc</i>	<i>5480 E. Evans Ave.</i>	<i>Denver</i>	<i>80222</i>	<i>303-300-6900</i>
<i>Seniors' Resource Center</i>	<i>3227 Chase Street</i>	<i>Wheatridge</i>	<i>80212</i>	<i>303-238-8151</i>
Senior's Resource Center Mountain Service	5120 Highway 73	Evergreen	80439	303-674-2843
Springwood Retirement	6550 Yank Way	Arvada	80004	
Springwood's Nightingale Suite	12825 W 65th Way	Arvada	80004	303-424-4411
St. Anthony Central Hospital	4231 W 16th Ave	Denver	80204	303-629-3662
Sunbridge Bear Creek Care & Rehab	150 Spring	Morrison	80465	303-697-8181
<i>The Senior Hub</i>	<i>2360 W. 90th Ave</i>	<i>Federal Heights</i>	<i>80260</i>	<i>303-426-4408</i>

²⁷ **ITALICIZED BOLD FONT** indicates the resource was in the Jefferson County guide and/or lists. Jeffco identified resources are placed in the categories provided in the resource guide and lists. An identified Jeffco resource may appear in BLACK FONT in another category because Jeffco did not indicate the resource provided that service.

Windsor Gardens	745 S Alton Way	Denver	80247
-----------------	-----------------	--------	-------

Anger Management

BI Intervention	17720 S. Golden Rd	Golden	80401
-----------------	--------------------	--------	-------

Child Abuse and Reporting

FACES	3915 Exposition Avenue	Denver	80209	
Jefferson County Human Services	900 Jefferson County Pkwy	Golden	80401	303-271-1388
Jefferson County School District	1200 Johnson Rd	Golden	80401	303-982-7029
Youthtrack Inc.	5924 US Highway 285	Morrison	80465	303-697-1975

Childcare

Academy Child Development Center	11651 W 64th Ave # B1	Arvada	80004	303-424-0246
Adventures in Childcare	26663 North Turkey Crekk Road	Evergreen	80439	303-982-5174
All Aboard Children's Center Inc.	9236 W 57th Ave	Arvada	80002	303-467-7982
As We Grow Learning Center Inc.	7195 Simms St	Arvada	80004	303-940-9330
Auraria campus	1250 14th St	Denver	80202	
Bear Creek Daycare	3125 S. Kipling Street	Lakewood	80227	303-982-8673
Before & After School Day Care	5570 W. 24th Avenue	Edgewater	80214	303-982-0380
Carousel Child Care	1310 Estes St	Lakewood	80215	303-237-5588
Catholic Charities Child Development Center	3550 W 13th Ave	Denver	80204	
Child Garden Learning Center	27071 Barkley Rd	Conifer	80433	
Children's Center at Red Rocks	13300 W. 6th Ave Box 22B	Lakewood	80228	303-381-2990
Children's Haven Inc.	3224 S Wadsworth Blvd # A	Lakewood	80227	
Children's World Learning Center	6588 W Ottawa Pl	Littleton	80128	
Children's World Learning Center	7798 Vance Dr	Arvada	80003	
Children's World Learning Center	8460 W Ken Caryl Ave	Littleton	80128	

Children's World Learning Center	8460 W Ken Caryl Ave	Littleton	80128	
City of Lakewood	445 S Allison Pkwy	Lakewood	80226	
City of Lakewood Day Care	13165 West Ohio Avenue	Lakewood	80228	303-548-5388
City of Lakewood Day Care	1725 South Wright Street	Lakewood	80128	303-489-1691
City of Lakewood Day Care	220 South Coors Street	Lakewood	80228	303-548-5379
City of Lakewood Day Care	8605 West 23rd Avenue	Lakewood	80215	303-905-9921
Colorado Early Learning Center	1690 Simms St	Lakewood	80215	
Country Pre-School	4802 S Wadsworth Blvd	Littleton	80123	
Deane Elementary	580 S. Harlan Street	Lakewood	80226	303-422-2891
Denver Indian Family Resource Center (DIFRC)	393 S Harlan St # 100	Lakewood	80226	
Denver Inner City Parish	910 Galapago St	Denver	80204	
Discovery Land Child Care	301 Wadsworth Blvd	Lakewood	80226	303-202-6495
Edgewater Elementary School	5570 W 24th Ave	Edgewater	80214	
Elk Creek Elementary	13304 S US Highway 285	Conifer	80470	303-422-2891
Emmanuel Church	6400 W 26th Ave	Edgewater	80214	303-233-9591
Foothills Day Care	11050 West Meadows Drive	Littleton	80127	303-409-2375
Foothills Day Care	12900 West Utah Avenue	Lakewood	80228	303-409-2153
Foothills Day Care	1350 S Hoyt Street	Lakewood	80232	303-409-2152
Foothills Day Care	4997 S. Miller Way	Littleton	80127	303-409-2156
Foothills Day Care	5354 South Field Street	Littleton	80123	303-409-2155
Foothills Day Care	6155 West Leawood Drive	Littleton	80123	303-409-2377
Foothills Day Care	6317 South Estes Street	Littleton	80123	303-409-2584
Foothills Day Care	6750 South Kendall Blvd	Littleton	80128	303-409-2583
Foothills Day Care	7203 South Everett Street	Littleton	80128	303-409-2376
Foothills Day Care	7304 West Roxbury Place	Littleton	80128	303-409-2587
Foothills Day Care	8701 W Woodard Drive	Lakewood	80227	303-409-2157
Foothills Elementary School	13165 W Ohio Ave	Lakewood	80228	
For Kids Only Day Care	10785 West Alamo Place	Littleton	80127	303-932-6859
For Kids Only Day Care	12776 West Cross Avenue	Littleton	80127	303-932-6859
Hackberry Hill Elementary School: Day Care	7300 W. 76th Avenue	Arvada	80003	303-982-0260

Harpster's Homeroom	8250 W 80th Ave # 4	Arvada	80005	303-940-7831
Head Start	5570 W. 24th Avenue	Edgewater	80214	303-275-3400
Holy Trinity Catholic Church	7595 Federal Blvd	Westminster	80030	
Imagination Plus	3225 S Wadsworth Blvd # F	Lakewood	80227	
Jeffco Schools Day Care	12250 West Kentucky Drive	Lakewood	80228	303-980-7757
Jeffco Schools Day Care	15920 W. 10th Avenue	Golden	80401	303-422-9037
Jeffco Schools Day Care	205 Flora Way	Golden	80401	303-384-9188
Jeffco Schools Day Care	3400 Pierson Street	Wheatridge	80033	303-232-2054
Jeffco Schools Day Care	4645 Independence Street	Wheatridge	80033	303-420-1347
Jeffco Schools Day Care	6625 W. 45th Place	Wheatridge	80033	303-982-1873
Jeffco Schools Day Care	9650 West 97th Avenue	Westminster	80021	303-467-5953
Jeffco Shools Day Care	7961 Sangre de Cristo Rd	Littleton	80127	303-979-4070
Jeffco Shools Day Care	8006 South Iris Way	Littleton	80128	303-971-0162
Jefferson County Child Care	10801 W 44th Ave	Wheatridge	80033	303-422-9037
Jefferson High School	2305 Pierce St	Edgewater	80214	
Kids Connection Learn & Play	6816 W Portland Pl	Littleton	80128	303-979-9351
Kinder Care Learning Center	107 N Rubey Dr	Golden	80403	
Kinder Care Learning Center	9501 W Coal Mine Ave	Littleton	80123	303-972-9275
Kinder Care Learning Center	975 S Kipling Pkwy	Lakewood	80226	
Kingdom Kids Academy				
Kings Mill Head Start	9018 Field St	Broomfield	80021	
La Petite Academy	11180 Eaton St	Westminster	80020	
Lasley Elementary: Childcare	1401 S. Kendall Street	Lakewood	80232	303-594-0967
Little People's Landing	8355 S Wadsworth Blvd	Littleton	80128	
Lumberg Elementary School	6705 W 22nd Ave	Edgewater	80214	
Margery Reed Mayo Center	1128 28th St	Denver	80205	
Medallion School Partnership Day Care	1892 Bergen Parkway	Evergreen	80439	303-422-2891
Medallion School Partnership Day Care	25856 Columbine Glen Road	Golden	80401	303-422-2891
Medallion School Partnership Day Care	6055 W. 68th Avenue	Arvada	80003	303-767-4208
Medallion School Partnership Day Care	7840 Carr Drive	Arvada	80005	303-422-2891

Medallion School Partnership Day Care	7922 S Carr Street	Littleton	80128	303-422-2891
Medallion School Partnership Day Care	7975 W. 41st Avenue	Wheatridge	80033	303-422-2891
Medallion School Partnership Day Care	8448 Otis Drive	Arvada	80003	303-422-2891
Metro Denver Child Care Resource & Referral	13300 W. 6th Ave. Box 22B	Lakewood	80228	303-381-2990
Mi Segunda Casa Headstart Center	430 W 9th Ave	Denver	80204	303-825-1169
Mile High Child Care	1780 Marion St.	Denver	80218	303-861-2602
Mountain Christian Fellowship	11680 W 72nd Pl	Arvada	80005	303-424-0840
New Thomas Learning Center	26501 Barkley Road	Conifer	80433	303-639-6240
Our Lady of Fatima Day Care	1985 Miller St	Lakewood	80215	303-274-1897
Panther's Perch Day Care	4460 Parmalee Gulch Road	Indian Hills	80454	303-982-8014
Park Hill United Methodist Church	5209 Montview Blvd	Denver	80207	
Qualicare	12131 W 63rd Pl	Arvada	80004	
Red Rocks Community College Day Care	13000 W. 10th Avenue	Golden	80401	303-914-6203
Red Rocks Community College Day Care	201 Rubey Drive	Golden	80403	303-914-6203
Red Rocks Community College Day Care	3085 Alkire Street	Golden	80401	303-914-6203
Red Rocks Community College Day Care	4001 Reed Street	Wheatridge	80033	303-914-6203
Red Rocks Community College Day Care	5851 West 115th Avenue	Westminster	80021	303-914-6203
Red Rocks Community College Day Care	6450 West 95th Place	Westminster	80021	303-914-6203
Red Rocks Community College Day Care	6705 W. 22nd Avenue	Edgewater	80214	303-914-6203
Red Rocks Community College Day Care	7575 West 96th Avenue	Westminster	80021	303-914-6203
Red Rocks Community College Day Care	8425 West 1st Avenue	Lakewood	80215	303-914-6203
Redrocks Community College Day Care	1263 E. Dudley Street	Lakewood	80232	303-982-0380
Renaissance Children's Center	1797 Kendall St	Lakewood	80214	
Rent a Mom	2960 E. 2nd Ave. Suite B	Denver	80206	303-322-1399
Rocky Mountain SER	150 Sheridan Blvd	Lakewood	80226	
Russell Elementary: YMCA Day Care	5150 Allison Street	Arvada	80002	303-422-5777
Sharp Start Child Care	12401 W 58th Ave	Arvada	80002	303-421-2500
South Table Mountain Preschool	17701 W 16th Ave	Golden	80401	
Stein Elementary: Day Care & Headstart	80 S. Teller Street	Lakewood	80226	303-489-1385
Sunrise/Sunset Day Care	10500 W. 25th Avenue	Lakewood	80215	720-870-9011

<i>Sunrise/Sunset Day Care</i>	<i>12225 W. 38th Avenue</i>	<i>Wheatridge</i>	<i>80033</i>	<i>720-870-9011</i>
The Village: Headstart	6500 West Coal Mine Avenue	Littleton	80123	303-971-0011
Thomas Learning Center	1180 S Van Gordon Ct	Lakewood	80228	303-989-6430
Volunteers of America program at Br&on Center & Theodora House		Denver	80204	
Warren Tech Preschool Center	13300 W 2nd Pl	Lakewood	80228	303-982-8580
Warren Village	1323 Gilpin St	Denver	80218	
Watchcare Academy	3545 Fairfax St	Denver	80207	
<i>Westgate SACC Day Care</i>	<i>8550 West Vassar Drive</i>	<i>Lakewood</i>	<i>80227</i>	<i>303-982-9079</i>
Westland Christian Child Care	430 S Kipling St	Lakewood	80226	303-988-8725
Westside Day Care Center	55 Elati St	Lakewood	80223	
YMCA	6350 Eldridge St	Arvada	80004	
<i>YMCA Day Care</i>	<i>2300 Urban Street</i>	<i>Lakewood</i>	<i>80215</i>	<i>303-422-5777</i>
<i>YMCA Day Care</i>	<i>7751 Oak Street</i>	<i>Arvada</i>	<i>80005</i>	<i>303-422-5777</i>
<i>YMCA Day Care</i>	<i>8725 West 81st Place</i>	<i>Arvada</i>	<i>80005</i>	<i>303-422-5777</i>

Developmental Disabilities

<i>Alliance of Therapies</i>	<i>2121 S. Oneida Street, Suite 101</i>	<i>Denver</i>	<i>80224</i>	<i>303-504-9945</i>
<i>Anchor Center</i>	<i>3801 Martin Luther King, Jr. Blvd</i>	<i>Denver</i>	<i>80205</i>	<i>303-377-9732</i>
<i>ARC in Jefferson County</i>	<i>8725 W 14th Ave # 100</i>	<i>Lakewood</i>	<i>80215</i>	
<i>ARC of Jefferson County</i>	<i>8725 W. 14th, Suite 100</i>	<i>Lakewood</i>	<i>80215</i>	<i>303-232-1338</i>
<i>Atlantis Community, Inc.</i>	<i>201 S. Cherokee Street</i>	<i>Denver</i>	<i>80223</i>	<i>303-733-9324</i>
<i>Center for People with Disabilities</i>	<i>1675 Range Street</i>	<i>Boulder</i>	<i>80301</i>	<i>303-442-8662</i>
<i>CP of Colorado</i>	<i>2200 S. Jasmine Street</i>	<i>Denver</i>	<i>80222</i>	<i>303-494-5539</i>
Creative Perspectives	393 S Harlan St # 120	Lakewood	80226	
DDRC - Bruno Vocational Center	140 S Union Blvd	Lakewood	80228	303-980-6193
<i>DDRC - Developmental Disabilities Resource Center</i>	<i>11177 W. 8th Ave, #300</i>	<i>Lakewood</i>	<i>80215</i>	<i>303-233-3363</i>
DDRC - Robert G. Weiland School	3636 S Independence St	Denver	80235	303-988-0436
<i>Developmental Disabilities Resource Center (DDRC)</i>	<i>7456 W. 5th Ave.</i>	<i>Lakewood</i>	<i>80226</i>	<i>303-233-3363</i>

Developmental Disability Consultants	1120 Lincoln Street #702	Denver	80203	303-830-7345
Disability Center of Independent Living	5900 E. 39th Avenue #4	Denver	80207	303-320-1345
Easter Seals Handicamp	5755 W. Alameda Avenue	Lakewood	80215	303-233-1666
Jeffco First Steps for Children with Special Needs	17700 S. Golden Rd., Suite 200	Golden	80401	303-273-1550
Jefferson County School District	1829 Denver West Dr	Golden	80401	
Jefferson High School	2305 Pierce St	Edgewater	80214	
Laradon	5100 Lincoln Street	Denver	80216	303-296-2400
Miller Special School (Fletcher Miller School)	200 Kipling St	Lakewood	80226	303-982-7200
National Foundation of Dentistry	1800 15th Street	Denver	80202	303-534-5360
Parent to Parent of CO	2200 S. Jasmine Street	Denver	80202	877-472-7201
Parents of Children with Seizure Disorders	234 Columbine St. Suite 333	Denver	80206	303-430-4991
Peak Parent Center	611 N. Weber, Suite 200	Colorado Springs	80903	800-284-0251
Pegasus Riding Club Program	5990 W Bowles Ave	Littleton	80123	
Professional Pediatric Home Care, Inc.	2060 S. Cook Street	Denver	80210	303-759-1342
Social Security Administration	8585 w. 14th Avenue	Lakewood	80215	800-772-1213
The Legal Center for People with Disabilities & Older People	455 Sherman Street, #130	Denver	80203	303-722-0300
Wilber Rogers Center	12100 West Alameda Parkway	Lakewood	80228	

Domestic Violence Prevention and Treatment

Amend Counseling	1401 E Bridge	Brighton	80601	
Alternative Line to Family Violence Crisis				303-289-4441
AMEND Jefferson County	445 Union St. Suite 221	Lakewood	80228	303-832-6363
Arvada Family Violence Program	6275 Simms St # 300	Arvada	80004	
BI Intervention	17720 S. Golden Rd	Golden	80401	
Centro Blenestar San Jose	623 Fox St	Denver	80204	
Choices In Living Counseling	500 Ford Street	Golden	80401	
Colorado Coalition Against Domestic Violence	1600 Downing St. Suite 400	Denver	80218	303-831-9632
Dove Counseling	607 10th St.	Golden	80401	

Family Tree	3805 Marshall St Ste 100	Wheatridge	80033	
Family Tree - Women in Crisis		Arvada	80001	303-420-6752
Family Tree Karlis Center	1777 Kipling Street	Lakewood	80215	303-462-1060
Odyssey Counseling	10200 W. 44th Avenue #140	Wheatridge	80033	303-420-7898

Drug and Alcohol Abuse Treatment

A.M.E.N.D.	2727 Bryant st. # 350	Denver	80211	303-832-6363
AA (Alcoholics Anonymous)	2785 N. Speer	Denver	80211	303-322-4440
AA/ NA Headquarters	2801 E Colfax Ave	Denver	80206	
AB Counseling	1949 Wadsworth Blvd	Lakewood	80215	303-237-3599
Abundant Grace Fellowship	4535 Wadsworth Blvd	Wheat Ridge	80033	
Adolescent & Family Institute of Colorado (AFIC)	10001 W 32nd Ave	Wheat Ridge	80033	
Alcoholics Anonymous	7580 W 16th Ave # 202	Lakewood	80214	
Alcoholics Anonymous	10242 E 16th Ave	Aurora	80010	303-366-3622
Arapahoe House	4643 Wadsworth Blvd	Wheat Ridge	80033	303-424-7765
Arapahoe House	8801 Lipan St	Denver	80260	
Arapahoe House	55 W. 5th Ave.	Denver	80204	
Arapahoe House Detox	4643 Wadsworth Blvd	Wheat Ridge	80033	
ARTS	1827 Gaylord St	Denver	80206	
BI Day Reporting Center	2099 Wadsworth Blvd	Lakewood	80214	
BI Intervention	17720 S. Golden Rd	Golden	80401	
Calvary Episcopal Church	1320 Arapahoe St	Golden	80401	
Cenikor	1533 Glen Ayr Dr	Lakewood	80215	303-238-0532
Cenikor- Men's Facility	1325 Everett Ct	Lakewood	80215	303-234-1288
Cenikor Thrift Store	8797 W Colfax Ave	Lakewood	80215	
Cenikor- Women's Apartments				
Champa House	2544 Champa St.	Denver	80205	303-294-9961
Choices In Living Counseling	500 Ford Street	Golden	80401	
Community Alcohol & Drug Rehab	3315 Gilpin St	Denver	80205	303-295-2521

Cornerstone Care Center	1432 Depew St	Lakewood	80214	
Coyote Mountain Day Treatment	5124 S Hatch Dr	Evergreen	80439	303-674-3320
Decatur Place	1155 Decatur St.	Denver	80204	303-893-2718
Denver Family Therapy Center	4891 Independence St Ste 200	Wheat Ridge	80033	
Denver Indian Family Resource Center (DIFRC)	393 S Harlan St # 100	Lakewood	80226	
Dove Counseling	607 10th St.	Golden	80401	
Drug/Alcohol Treatment	730 Simms	Lakewood	80226	
Exempla West Pines	3400 Lutheran Pkwy	Wheat Ridge	80033	303-467-4000
Family Tree Gemini House	1629 Simms St	Lakewood	80215	303-235-0630
Foothills Community Church	8720 W 80th Ave # 2	Arvada	80005	
Genesis Counseling	8120 Sheridan Blvd # 215C	Arvada	80003	
Halcyon House	1955 Arapahoe St.	Denver	80202	303-296-1780
Halfway House	16th and Kendall	Denver	80214	
Jefferson County Dept. of Health - Substance Abuse	260 S. Kipling Street	Lakewood	80226	303-239-7162
Jefferson County Dept. of Health - Substance Abuse	6303 Wadsworth Bypass	Arvada	80003	303-275-7500
Jefferson Hills Lakewood	421 Zang St	Lakewood	80228	
Kaiser Permanente Mental Health Center	4851 Independence	Arvada	80002	
Lookout Mountain Youth Services Center	2901 Ford St	Golden	80401	
Lost & Found Inc.	9189 S Turkey Creek Rd	Morrison	80465	303-697-5049
Lost & Found Inc.	6701 W 44th Ave	Wheatridge	80033	303-463-7596
Lutheran Medical Center/West Pines Detox	8300 W 38th Ave	Wheatridge	80033	303-425-2089
Meadowlark Day School	110 S Cody St	Lakewood	80226	
Mt St Vincents Shelter for Youth	4159 Lowell Blvd	Denver	80211	
Park Hill Presbyterian	3411 Albion St	Denver	80207	
Passage Ways Counseling	10200 W. 8th Avenue, Suite 220	Wheatridge	80033	303-233-1440
Prescription Drug Abuse Co/Task Force	1962 Blake St # 10	Denver	80202	
Recovery in Christ	2684 Utica St	Denver	80212	
Savio House	325 King St	Denver	80219	
Shiloh House Inc	6400 W Coal Mine Ave	Littleton	80123	303-932-9599
Sobesky Academy	2001 Hoyt St	Lakewood	80215	303-982-5995

South Sheridan Baptist Church	875 S Sheridan Blvd	Lakewood	80226	
Telesis Counseling				
Tennyson Street Center				
Third Way Center	1133 Lincoln St	Denver	80203	
VOA Men's Rehabilitation Center	2877 Lawrence St	Denver	80205	303-295-2165
Wright Center				

Education

Abraham Lincoln High School	2285 S Federal Blvd	Denver	80219	
Academy Child Development Center	11651 W 64th Ave # B1	Arvada	80004	303-424-0246
Adams Preschool	6450 West 95th Place	Westminster	80021	303-412-6529
Adult Basic Education English Classes	1610 Emerson St.	Denver	80218	303-863-0188
Adult Literacy Center		Lakewood	80226	
Aguilar School District Offices	420 Balsam St	Lakewood	80226	719-941-4614
Aguilar Senior High School	420 Balsam St	Lakewood	80226	
Alameda Senior High School	1255 S. Wadsworth Blvd	Lakewood	80232	303-982-8160
Allendale Elementary School	5900 Oak Street	Arvada	80004	303-982-1165
Alternatives Pregnancy Center	1860 Larimer St. # 200	Denver	80202	303-295-2288
Aprenda Ingles	901 W. 14th Avenue	Denver	80204	303-573-7424
Arapahoe Community College	2400 W Alamo Ave	Littleton	80120	303-797-5958
Arapahoe Community College	5900 S Santa Fe Dr	Littleton	80120	
Art Institute of Colorado	200 East 9th Avenue	Denver	80204	
Arvada Branch Library	8555 W 57th Ave	Arvada	80002	
Arvada Middle School	5751 Balsam Street	Arvada	80002	303-982-1241
Arvada Senior High School	7951 W. 65th Avenue	Arvada	80004	303-982-0162
Arvada West High School	11325 Allendale Drive	Arvada	80004	303-982-1303
Arvada West Pre-School	6224 Johnson Way	Arvada	80004	
Auraria Campus	900 Auraria Pkwy	Denver	80204	
Aurora High School Alternative	1498 Laredo St	Arvada	80011	

Aurora Hills Middle School	1009 S Uvalda St	Aurora	80012	
Ave Maria Catholic Church & School	9056 E Parker Rd	Parker	80138	
Avondale/Westridge Headstarts				
Baker Middle School	574 W 6th Ave	Denver	80204	
Barnum Recreation Center	360 Hooker St	Denver	80219	303-937-4659
Bear Canyon Elementary School	9660 S Salford Ln	Littleton	80126	
Bear Creek Elementary School	3125 S. Kipling Street	Lakewood	80227	303-982-8673
Bear Creek High School	3490 S Kipling St	Lakewood	80227	303-982-8855
Bell Middle School	1001 Ulysses Street	Golden	80401	303-982-4280
Belmar Elementary School	885 South Garrison Street	Lakewood	80227	303-982-8220
Belmar Public Library	555 S. Allison Parkway	Lakewood	80226	720-963-0900
Bergen Meadow Elementary School	1892 Bergen Parkway	Evergreen	80439	303-982-4890
Bergen Preschool	1892 Bergen Parkway	Evergreen	80439	303-982-4917
Bergen Valley Elementary School	1422 Sugarbush Drive	Evergreen	80439	303-982-4964
Bethany Christian Academy	10555 W 44th Ave	Wheatridge	80033	303-432-7127
Bilingual Program: Jeffco Schools Pre-School	5570 W. 24th Avenue	Edgewater	80214	303-982-6050
Bilingual Program: Jeffco Schools Pre-School	6705 W. 22nd Avenue	Edgewater	80214	303-422-9037
Blessed Sacrament School	1973 Elm St	Denver	80220	
Blue Heron Elementary School	5987 West Dorado Drive	Littleton	80123	303-982-2770
Blue Heron Preschool	5987 West Dorado Drive	Littleton	80123	303-982-2770
Bradford Intermediate School	2 Woodruff	Littleton	80217	303-982-4882
Bromwell Elementary School	2500 E 4th Ave	Denver	80206	
Brown Elementary School	2550 Lowell Blvd	Denver	80211	
Campbell Elementary School	6500 Oak Street	Arvada	80004	303-982-1440
Carmody Middle School	2050 S Kipling Street	Lakewood	80227	303-982-8855
Carr Street Head Start				
Catholic Charities Child Development Center	3550 W 13th Ave	Denver	80204	
Centennial Elementary School	3306 W Berry Ave	Littleton	80123	
Center for Women's Employment & Education	1111 Osage Street, Suite 300	Denver	80204	303-892-8444
Centro San Juan Diego	2830 Lawrence St	Denver	80205	

Chatfield High School	7227 South Simms Street	Littleton	80127	303-982-3670
Cheltenham Elementary School	1580 Julian St	Denver	80204	
Child Find	1005 Wadsworth Blvd	Lakewood	80215	303-982-7247
Child Find	809 Quail St. Building 1	Lakewood	80215	303-982-7247
Children's World Learning Center	6588 W Ottawa Pl	Littleton	80128	
Church of All-Saints	2559 S Federal Blvd	Denver	80219	
City of Lakewood	445 S Allison Pkwy	Lakewood	80226	
Clayton Elementary School	2420 Poze Blvd	Thornton	80229	
Coal Creek Elementary School	11719 Ranch Elsie Road	Golden	80403	303-982-3409
Coal Creek Preschool	11719 Ranch Elsie Road	Golden	80403	303-982-3409
Colfax Elementary School	1526 Tennyson St	Denver	80204	
Collegiate Academy of Colorado	8420 S Sangre De Cristo Rd	Littleton	80127	
Colorado AIDS Project	701 E Colfax Ave # 212	Denver	80203	
Colorado Christian Home School	2950 Tennyson St	Denver	80212	303-433-2541
Colorado Christian University	180 S Garrison St	Lakewood	80226	303-202-0100
Colorado Coalition Against Domestic Violence		Denver	80218	303-573-9018
Colorado Coalition for the Homeless	2111 Champa St	Denver	80205	
Colorado Department of Education	201 E. Colfax Ave. #100	Denver	80203	303-866-6611
Colorado Railroad Museum	17155 W 44th Ave	Golden	80402	
Colorado School of Mines	1500 Illinois St	Golden	80401	303-273-3000
Colorado State University Co-operative Extension	15200 W 6th Ave	Golden	80401	303-271-6620
Colorow Elementary School	6317 South Estes Street	Littleton	80123	303-982-5480
Columbine High School	6201 South Pierce Street	Littleton	80123	303-982-4400
Columbine Hills Elementary School	6005 West Canyon Avenue	Littleton	80128	303-982-5540
Columbine Library	7706 W Bowles Ave	Littleton	80123	
Community College of Denver- Auraria Campus	1111 W. Colfax Ave.	Aurora	80217	303-556-2600
Community College of Denver: North Campus	6221 Downing Street	Denver	80216	303-289-2243
Community College of Denver: West Campus	2420 W. 26th Avenue	Denver	80211	303-477-5864
Community College of Denver-North	3532 Franklin St	Denver	80205	303-293-8737
Community Involved Charter School	7700 W Woodard Dr	Lakewood	80227	303-985-7092

Compass Montessori School	10399 W 44th Ave	Wheatridge	80033	303-420-8288
Conifer High School	10441 County Highway 73	Conifer	80433	303-982-5255
Coronado Elementary School	7922 S Carr Street	Littleton	80128	303-982-3737
Creighton Middle School	75 Independence Street	Lakewood	80215	303-982-6282
Crofton Elementary School	2409 Arapahoe St	Denver	80205	
CU Denver- Auraria Campus	1250 14th St	Denver	80202	303-534-4139
Cure D'Ars Church	3201 Dahlia St	Denver	80207	
Dakota Ridge High School	13399 West Coal Mine Avenue	Littleton	80127	303-982-1970
DDRC Bruno Vocational Center	140 S Union Blvd	Lakewood	80228	
Deane Elementary	580 S. Harlan Street	Lakewood	80226	303-982-9655
Deer Creek Middle School	9201 West Columbine Drive	Littleton	80128	303-982-3820
Dennison Elementary School	401 Independence St	Lakewood	80226	303-982-6382
Denver Art Museum	414 14th St	Denver	80202	
Denver Arts & Technology Academy (DATA Tech)	2417 W 29th Ave	Denver	80211	
Denver Family Institute	7200 E Hampden Ave	Denver	80224	303-756-3340
Denver Indian Center	4407 Morrison Rd	Denver	80219	
Denver Indian Family Resource Center (DIFRC)	393 S Harlan St # 100	Lakewood	80226	
Denver Museum-Nature & Science	2001 Colorado Blvd	Denver	80205	303-322-7009
Denver Public Library	10 W 14th Avenue Pkwy	Denver	80202	
Denver Public Schools Administration	900 Grant St	Denver	80203	
Denver Street School	1501 W Tufts Ave	Englewood	80110	303-761-0831
Denver Urban Ministries	1717 E Colfax	Denver	80218	
Denver Zoo	2300 Steele St	Denver	80205	
D'evelyn Junior High School	10359 W Nassau Ave	Denver	80235	
Devinny Elementary School	1725 South Wright Street	Lakewood	80128	303-982-9200
Devlin Charter High School				
Dora Moore School	846 Corona St	Denver	80218	
<i>Drake Middle School</i>	<i>12550 W. 52nd Avenue</i>	<i>Arvada</i>	<i>80002</i>	<i>303-982-1510</i>
<i>Dunstan Middle School</i>	<i>1855 South Wright Street</i>	<i>Lakewood</i>	<i>80228</i>	<i>303-982-9270</i>
<i>Dutch Creek Elementary School</i>	<i>7304 West Roxbury Place</i>	<i>Littleton</i>	<i>80128</i>	<i>303-982-4565</i>

Eagleton Elementary School	880 Hooker St	Denver	80204	
East High School	1545 Detroit St	Denver	80206	303-394-8300
Edgewater Elementary School	5570 W. 24th Avenue	Edgewater	80214	303-982-6050
Edgewater Library	5843 W 25th Ave	Edgewater	80214	
Edgewater Preschool	5570 W. 24th Avenue	Edgewater	80214	303-982-6050
Edison Elementary School	3350 Quitman St	Denver	80212	
Edison Elementary School	3350 Quitman St	Denver	80212	
Eiber Elementary School	1385 Independence Street	Lakewood	80215	303-982-6406
Elk Creek Elementary	13304 S US Highway 285	Conifer	80470	303-982-2900
Emerson Street School	835 E 18th Ave	Denver	80218	303-832-1036
Emily Griffith Opportunity School	1250 Welton Street	Denver	80204	303-575-4750
Emily Griffith Opportunity School	8301 Montview Blvd	Denver	80220	
Emmanuel Church	6400 W 26th Ave	Edgewater	80214	303-233-9591
Empowerment Program	1600 York St	Denver	80206	
English as a Second Language	1005 Wadsworth Blvd	Lakewood	80215	303-982-6899
Evergreen High School	29300 Buffalo Park Road	Evergreen	80439	303-982-5140
Evergreen Middle School	2059 Hiwan Drive	Evergreen	80439	303-982-5020
Everitt Middle School	3900 Kipling Street	Wheatridge	80033	303-982-1580
Excel Academy Charter School	9215 Ralston Rd	Arvada	80002	303-467-2295
Exempla Lutheran Breastfeeding Classes	8300 W. 38th Ave.	Wheatridge	80033	303-425-2929
Fairmont Elementary School	15975 W. 50th Avenue	Golden	80004	303-982-5422
Fairmont Elementary School	520 W 3rd Ave	Denver	80223	303-893-1957
Faith Bible Chapel & School	6210 Ward	Arvada	80004	303-424-2121
Falcon Creek Middle School	6100 S Genoa St	Aurora	80016	
Family Literacy Office		Lakewood	80214	
Family Literacy Program	1005 Wadsworth Blvd	Lakewood	80215	303-982-8011
Family Star Early Headstart	2246 Federal Blvd	Denver	80211	
Family Tree	3805 Marshall St # 100	Wheatridge	80033	
Fitzmorris Elementary	6250 Independence Street	Arvada	80004	303-982-1640
Florence Crittenton School	96 S Zuni St	Denver	80223	303-733-7686

Foothills Elementary School	13165 West Ohio Avenue	Lakewood	80228	303-982-9324
Fort Logan Elementary School	3700 S Knox Ct	Denver	80236	
Foster Community Center	5300 Saulsbury Court	Arvada	80003	303-424-0226
Foster Elementary	5300 Saulsbury Court	Arvada	80002	303-982-1680
Fremont Elementary School	6420 Urban Street	Arvada	80004	303-982-1699
Fresh Start Inc Alternative	2250 E 16th Ave	Denver	80206	303-331-9597
Friends of the CO Talking Book/Colorado Library for the Blind	180 Sheridan Blvd	Denver	80226	
Front Range Community College	3645 W. 112th Ave.	Westminster	80031	303-404-5550
Fruitdale Preschool	10801 W 44th Ave	Wheatridge	80033	303-422-0569
Gateway Academy	6768 W Ottawa Ave	Littleton	80128	
Gemini Residential Facility- Family Tree, Inc.	1629 Simms St.	Lakewood	80215	
Gifted & Talented	1005 Wadsworth Blvd	Lakewood	80215	303-982-0390
Girls Inc of Denver	1499 Julian Street	Denver	80204	
Glennon Heights Elementary School	11025 West Glennon Drive	Lakewood	80226	303-982-8240
Golden Community Center	1470 10th St.	Golden	80401	
Golden First United Methodist	1500 Ford St	Golden	80401	
Golden Library	1019 10th St	Golden	80401	303-279-4585
Golden Senior High School	701 24th Street	Golden	80401	303-982-4200
Good Shepard Baptist Church	2814 Ivy St	Denver	80207	
Goodwill Industries Learning Center	17722 S Golden Rd	Golden	80401	
Gove Middle School	4050 E 14th Ave	Denver	80220	
Governor's Ranch Elementary School	5354 South Field Street	Littleton	80123	303-982-4625
Grant Ranch School: Preschool & afterschool programs	5400 S Jay Cir	Denver	80123	303-703-3879
Green Gables Elementary School	8701 W Woodard Drive	Lakewood	80227	303-409-2157
Green Mountain Elementary School	12250 West Kentucky Drive	Lakewood	80228	303-982-9380
Green Mountain High School	13175 West Green Mountain Dr	Lakewood	80228	303-982-9500
Green Mountain Presbyterian Church-Headstart Location	12900 W. Alameda	Lakewood	80228	
Greenlee Elementary School	1150 Lipan St	Denver	80204	
Hackberry Hill Elementary School	7300 W. 76th Avenue	Arvada	80003	303-982-0260

Head Start	5592 Independence Avenue	Arvada	80003	303-940-1261
Highland Wrap Headstart	2801 Clay Street	Denver	80211	
His Love Fellowship	910 Kalamath St	Denver	80204	
Holy Trinity Catholic Church	7595 Federal Blvd	Westminster	80030	
Hutchinson Elementary School	12900 West Utah Avenue	Lakewood	80228	303-982-9561
I.S.A.E. (Continuing Education Programs)	2480 W. 26th Ave.#80B	Denver	80211	
Indian Education Program	1005 Wadsworth Blvd	Lakewood	80215	303-982-0385
J K Mullen High School	3601 S Lowell Blvd	Denver	80236	303-761-1764
Jeffco Access & On Line Edu	13200 W 32nd Ave	Golden	80401	303-982-6320
Jeffco Indian Education	1005 Wadsworth Blvd	Lakewood	80214	
Jeffco Public Schools HR Dept				
JeffCo Schools Educational Equity	1005 Wadsworth Blvd	Lakewood	80214	
Jeffco Schools Pre-School Program	10255 West 104th Drive	Westminster	80021	303-422-9037
Jeffco Schools Pre-School Program	10951 Harlan Street	Westminster	80020	303-422-9037
Jeffco Schools Pre-School Program	12109 West Coal Mine Avenue	Littleton	80127	303-422-9037
Jeffco Schools Pre-School Program	16650 West 72nd Avenue	Arvada	80007	303-422-9037
Jeffco Schools Pre-School Program	4001 Reed Street	Wheatridge	80033	303-422-9037
Jeffco Schools Pre-School Program	6000 W. 9th Avenue	Lakewood	80214	303-982-6241
Jeffco Schools Pre-School Program	6625 W. 45th Place	Wheatridge	80033	303-422-9037
Jeffco Schools Pre-School Program	7535 Alkire Street	Arvada	80005	303-422-9037
Jeffco Schools Pre-School Program	9050 Field Street	Westminster	90021	303-422-9037
Jefferson Academy Charter School	9955 Yarrow St	Broomfield	80021	720-887-1992
Jefferson County Education	1050 Wadsworth Blvd	Lakewood	80214	
Jefferson County Human Services: Head Start	900 Jefferson County Pkwy	Golden	80401	
Jefferson County Open School	7655 W 10th Ave	Lakewood	80214	303-982-7045
Jefferson County Public Library	10200 W 20th Ave	Lakewood	80215	
Jefferson County Public Schools --Central Office	1829 Denver West Drive	Golden	80401	303-982-6500
Jefferson County School District- Directors	202 S Kipling St	Lakewood	80226	303-982-6688
Jefferson County School District R-1 Area Administration	6751 Indiana St	Arvada	80007	303-982-6621
Jefferson County: Adult Education	13300 W. 2nd Place	Lakewood	80228	303-982-8633

Jefferson High School	2305 Pierce Street	Edgewater	80214	303-982-6056
John F. Kennedy High School	2855 S Lamar St	Denver	80227	
Keegan Headstart	2880 Osceola St	Denver	80212	
Kempe Childrens Center	1825 Marion St	Denver	80218	303-864-5252
Ken Caryl Middle School	6509 West Ken Caryl Avenue	Littleton	80128	303-982-4710
Kendallvue Elementary School	13658 W Marlowe Avenue	Morrison	80465	303-982-7990
Kendallvue Preschool	13658 W Marlowe Avenue	Morrison	80465	303-982-7948
Kendrick Lakes Elementary	1350 S Hoyt Street	Lakewood	80232	303-982-8324
Kentucky Headstart	872 S Knox Ct	Denver	80219	
Kepner Middle School	911 S Hazel Ct	Denver	80219	
Kids Come First Preschool	5987 West Dorado Drive	Littleton	80123	303-980-8797
King Murphy Elementary	425 Circle K Ranch Rd	Evergreen	80439	
King of Glory Lutheran Church	10001 W 58th Ave	Arvada	80002	303-421-9930
Knight Elementary School/Academy	3245 E Exposition Ave	Denver	80209	
Kullerstrand Elementary School	12225 W. 38th Avenue	Wheatridge	80033	303-982-1780
Kyffin Elementary School	205 Flora Way	Golden	80401	303-982-5760
La Leche League Meeting Place- Christ on the Mountain	13922 W. Utah Ave.	Lakewood	80228	
Lake Middle School	1820 Lowell Blvd	Denver	80204	
Lakewood Christian Academy	1755 Dover St	Lakewood	80215	
Lakewood City Head Start	1020 Upham Street	Lakewood	80215	303-275-3400
Lakewood Cultural Center	470 S. Allison Parkway	Lakewood	80226	303-987-7876
Lakewood Heritage Center	797 South Wadsworth Blvd	Lakewood	80226	
Lakewood High School	9700 West 8th Avenue	Wheatridge	80033	303-982-7096
Lakewood Link Recreation Center	1295 S Reed St	Lakewood	80232	
Lakewood Public Library	10200 W. 20th Avenue	Lakewood	80215	303-232-9507
Lakewood United Church of Christ-Headstart Location	100 Carr St	Lakewood	80226	
Lasley Elementary	1401 S. Kendall Street	Lakewood	80232	303-982-9720
Lasley Elementary: Headstart	1401 S. Kendall Street	Lakewood	80232	303-982-0835
Lasley Headstart & Before/After School Program	1401 S Kendall St	Lakewood	80232	
Lawrence Elementary	5611 Zephyr Street	Arvada	80002	303-982-1825

Lawerence Preschool	5611 Zephyr Street	Arvada	80002	303-982-1784
Leawood Elementary School	6155 West Leawood Drive	Littleton	80123	303-982-7860
Life Christian Academy	11500 Sheridan Blvd	Broomfield	80020	
Life Development Center at Praise Center Church	1590 S Federal Blvd	Denver	80219	
Lincoln Academy Charter School	6980 Pierce St	Arvada	80003	
Link To Literacy	1005 Wadsworth Blvd	Lakewood	80215	303-982-0380
Literacy Center at Belmar Library	555 S. Allison Pkwy	Lakewood	80226	
Little Elementary School	8448 Otis Drive	Arvada	80003	303-982-0310
Longview High School	13301 W 2nd Pl	Lakewood	80228	303-982-8523
Lukas Elementary School	9650 West 97th Avenue	Westminster	80021	303-982-0368
Lumberg Elementary School	6705 W. 22nd Avenue	Edgewater	80214	303-982-6182
Macedonia Baptist Church	3240 Adams St.	Denver	80205	
Mamie David Eisenhower Library	3 Community Park Rd	Broomfield	80020	
Mandalay Middle School	9651 Pierce Street	Westminster	80021	303-982-9802
Mann Junior High School	4130 Navajo St	Denver	80211	
Manning School	13200 W 32nd Ave	Golden	80401	303-982-6340
Maple Grove Elementary School	3085 Alkire Street	Golden	80401	303-982-5808
Maranatha Christian Center	7180 Oak St	Arvada	80004	303-431-5653
Margery Reed Mayo Center	1128 28th St	Denver	80205	
Marshdale Elementary	26663 North Turkey Creek Road	Evergreen	80439	303-982-5188
Martensen Elementary School	6625 W. 45th Place	Wheatridge	80033	303-982-1870
Martensen Preschool	6625 W. 45th Place	Wheatridge	80033	303-982-1875
McLain Community High School	13600 W. 2nd Place	Lakewood	80228	303-982-7484
McLain Community High School	2001 Hoyt Street	Lakewood	80215	303-238-7847
Metropolitan State College: Auraria Campus	1006 11th St	Denver	80204	303-556-5300
Mi Casa Resource Center for Women	360 Acoma St	Denver	80223	
Mi Casa Resource Center for Women & Men	571 Galapago St.	Denver	80204	303-573-1302
Migrant Education Program	1005 Wadsworth Blvd	Lakewood	80215	303-982-0394
Miller Special Education (Fletcher Miller School)	200 Kipling St	Lakewood	80226	303-982-7200
Mitchell Elementary School	201 Rubey Drive	Golden	80403	303-982-5875

<i>Molholm Elementary School</i>	<i>6000 W. 9th Avenue</i>	<i>Lakewood</i>	<i>80214</i>	<i>303-982-6240</i>
Montessori Precious One	7668 S Eaton Way	Littleton	80128	
Montessori School	5925 W 1st Ave	Lakewood	80226	303-232-7030
Montview Elementary School	2055 Moline St	Aurora	80010	
Moore Middle School	8455 W 88th Ave	Arvada	80005	303-982-0400
Morey Middle School	840 E 14th Ave	Denver	80218	
<i>Mortensen Elementary School</i>	<i>8006 South Iris Way</i>	<i>Littleton</i>	<i>80128</i>	<i>303-982-0022</i>
<i>Mother's Milk</i>	<i>1719 E. 19th Ave.</i>	<i>Denver</i>	<i>80218</i>	<i>303-869-1888</i>
<i>Mount Carbon Elementary School</i>	<i>12776 West Cross Avenue</i>	<i>Littleton</i>	<i>80127</i>	<i>303-982-7900</i>
Mt St Vincent Home School	4159 Lowell Blvd	Denver	80211	303-458-7220
National Renewable Energy	1617 Cole Blvd	Lakewood	80401	303-275-3000
Native American Multicultural Education Services (NAMES)	3600 Morrison Rd	Lakewood	80219	
<i>Normandy Elementary School</i>	<i>6750 South Kendall Blvd</i>	<i>Littleton</i>	<i>80128</i>	<i>303-982-4766</i>
<i>North Arvada Middle School</i>	<i>7285 Pierce Street</i>	<i>Arvada</i>	<i>80003</i>	<i>303-982-0528</i>
North High School	2960 N Speer Blvd	Denver	80211	303-964-2700
Northeast Women's Center	4821 E 38th Ave	Denver	80207	303-355-3486
Oakhurst Community School	17602 W 14th Ave	Golden	80401	303-278-9559
<i>Oberon Middle School</i>	<i>7300 Quail Street</i>	<i>Arvada</i>	<i>80005</i>	<i>303-982-2020</i>
<i>O'Connell Middle School</i>	<i>1275 S. Teller Place</i>	<i>Lakewood</i>	<i>80232</i>	<i>303-982-8370</i>
Our Lady of Fatima School	1985 Miller St	Lakewood	80215	
Our Lady of Lourdes Catholic Church & School	2298 S. Logan St	Denver	80210	
Overland High School	12400 E. Jewell Ave.	Aurora	80012	
Park Hill Elementary School	5050 E 19th Ave	Denver	80220	
Park Hill Library	4705 Montview Blvd	Denver	80207	
Park Hill United Methodist Church	5209 Montview Blvd	Denver	80207	
Parks College	14280 E Jewell Ave	Aurora	80012	303-745-6244
<i>Parmalee Elementary School</i>	<i>4460 Parmalee Gulch Road</i>	<i>Indian Hills</i>	<i>80454</i>	<i>303-982-8014</i>
<i>Parr Elementary School</i>	<i>5800 West 84th Avenue</i>	<i>Arvada</i>	<i>80003</i>	<i>303-982-9890</i>
<i>Parr Preschool</i>	<i>5800 West 84th Avenue</i>	<i>Arvada</i>	<i>80003</i>	<i>303-982-9885</i>

Patterson Elementary	1263 E. Dudley Street	Lakewood	80232	303-982-8470
Patterson Elementary School	263 S Dudley St	Lakewood	80232	303-982-8470
Patterson Elementary: Headstart	1263 E. Dudley Street	Lakewood	80232	303-982-0380
Patterson Headstart & Preschool	8870 W Florida Ave	Lakewood	80232	
Patterson Preschool	1263 E. Dudley Street	Lakewood	80232	303-982-0205
Pauline Robinson Library	5575 E 33rd Ave	Denver	80207	303-370-1530
Peck Elementary	6495 Carr Street	Arvada	80004	303-982-0590
Peck Elementary School		Arvada	80004	
Peiffer Elementary School	4997 S. Miller Way	Littleton	80127	303-409-2156
Pennington Elementary School	4645 Independence Street	Wheatridge	80033	303-982-2083
Pennington Preschool	4645 Independence Street	Wheatridge	80033	303-982-2088
Perl Mack Library	7611 Hilltop Cir	Denver	80221	
Planned Parenthood	7853 Wadsworth Blvd	Arvada	80003	303-425-6624
Pleasant View Elementary School	15920 W. 10th Avenue	Golden	80401	303-982-5921
Plum Creek Alternative School	8236 W Carder Ct	Littleton	80125	303-471-7170
Polton Elementary School	2985 S Oakland St	Aurora	80014	
Pomona Senior High School	8101 W Pomona Dr	Arvada	80005	303-982-0710
Ponderosa Elementary School	1885 S Lima St	Aurora	80012	
Powderhorn Elementary School	12109 West Coal Mine Avenue	Littleton	80127	303-982-0074
Prairie Middle School	12600 E Jewell Ave	Aurora	80012	
Prescription Drug Abuse Co/Task Force	1962 Blake St # 10	Denver	80202	
Presentation of Our Lady Catholic School	665 Irving St	Denver	80204	
Prospect Valley Elementary School	3400 Pierson Street	Wheatridge	80033	303-982-7535
Ralston Elementary School	25856 Columbine Glen Road	Golden	80401	303-982-4386
Ralston High School	13355 West 80th Avenue	Arvada	80005	303-982-5600
Rapture Missionary Baptist Church	3600 Pontiac St	Denver	80207	
Red Rocks Community College	13300 W 6th Ave.	Lakewood	80228	303-914-6600
Red Rocks Community College-Arvada Campus	5420 Miller St	Arvada	80002	
Red Rocks Elementary School	17199 State Highway 74	Morrison	80465	303-982-8063
Red Rocks Preschool	17199 State Highway 74	Morrison	80465	303-982-8063

Regis University	3333 Regis Blvd	Denver	80221	303-458-4100
Renaissance Day School	10720 W 60th Ave	Arvada	80004	
Rishel Middle School	451 S Tejon St	Denver	80223	
Rocky Mountain Center for Health Promotion & Education	7525 W 10th Ave	Lakewood	80214	
Rocky Mountain College of Art & Design	1600 Pierce St	Lakewood	80214	800-888-2787
Rocky Mountain Deaf School	430 S Kipling St	Lakewood	80226	303-984-5741
Rocky Mountain Head Start	501 Raleigh St	Denver	80204	
Rooney Ranch Elementary School	220 South Coors Street	Lakewood	80228	303-982-9620
Rose Medical Center Medical Library	4567 E 9th Ave	Denver	80220	303-320-2160
Rosedale Elementary School	2330 S Sherman St	Denver	80210	
Russell Elementary	5150 Allison Street	Arvada	80002	303-982-2145
Ryan Elementary School	5851 West 115th Avenue	Westminster	80021	303-982-3105
Samaritan House	2301 Lawrence St	Denver	80205	
School to Career/School to Work Alliance Programs	1200 Johnson Rd	Golden		303-982-7014
Secrest Elementary	6875 W. 64th Avenue	Arvada	80003	303-982-0760
Semper Elementary School	7575 West 96th Avenue	Westminster	80021	303-982-6460
Seniors' Resource Center Inc	3227 Chase St	Wheatridge	80212	303-238-8151
Shaffer Elementary School	7961 Sangre de Cristo Rd	Littleton	80127	303-982-3901
Shelton Elementary School	420 Crawford Street	Golden	80401	303-982-5686
Sheridan Green Elementary School	10951 Harlan Street	Westminster	80020	303-982-3182
Sheridan High School	3201 W Oxford Ave	Denver	80236	
Sheridan Middle School	4107 S Federal Blvd	Sheridan	80110	
Sierra Elementary School	7751 Oak Street	Arvada	80005	303-982-0821
Sinclair Middle School	300 W Chenango Ave	Englewood	80110	
Skyview High School	9000 York St	Denver	80229	303-853-1200
Slater Elementary School	8605 West 23rd Avenue	Lakewood	80215	303-982-7575
Slater Preschool	8605 West 23rd Avenue	Lakewood	80215	303-982-7577
Smiley Library	4501 W 46th Ave	Wheatridge	80212	
Smiley Middle School	2540 Holly St	Denver	80207	

Sobesky Academy	2001 Hoyt St	Lakewood	80215	303-982-5995
South Lakewood Elementary School	8425 West 1st Avenue	Lakewood	80215	303-982-7325
South Table Mountain Preschool	17701 W 16th Ave	Golden	80401	
Southwest Montessori Preschool-Headstart	8032 W Jewell Ave	Lakewood	80232	
Special Education	1829 Denver West Drive	Golden	80401	303-982-6669
St Anne's Episcopal School	2701 S York St	Denver	80210	
St Bernadette's Catholic Church & School	7240 W 12th Ave	Lakewood	80214	
St Francis De Sales Church & School	301 S Sherman St	Denver	80209	
St Rose of Lima Catholic Church & School	1320 W Nevada Pl	Denver	80223	
St. Anne's Perochial School	7555 Grant Pl	Arvada	80002	303-420-1280
St. Bernadette's School	1100 Upham St	Lakewood	80214	
Standley Lake High School	9300 West 104th Avenue	Westminster	80021	303-982-3311
Standley Lake Library	8485 Kipling St	Arvada	80005	
Stedman Elementary School	2940 Dexter St	Denver	80207	
Stein Elementary	80 S. Teller Street	Lakewood	80226	303-982-7407
Stein Elementary: Bilingual Program	80 S. Teller Street	Lakewood	80226	303-231-9161
Stein Preschool	80 S. Teller Street	Lakewood	80226	303-231-9161
Stevens Elementary School	4001 Reed Street	Wheatridge	80033	303-982-2198
Stober Elementary School	2300 Urban Street	Lakewood	80215	303-982-7610
Stony Creek Elementary School	7203 South Everett Street	Littleton	80128	303-982-4120
Stony Creek Preschool	7203 South Everett Street	Littleton	80128	303-982-4103
Stott Elementary School	6600 Yank Way	Arvada	80004	303-982-2638
Summit Ridge Middle School	11809 West Coal Mine Avenue	Littleton	80127	303-982-9013
Swanson Elementary	6055 W. 68th Avenue	Arvada	80003	303-982-0891
Swanson Preschool	6055 W. 68th Avenue	Arvada	80003	303-423-5900
Tanglewood Preschool Center (audiologists)	13950 W 20th Ave	Golden	80401	303-982-5928
The Conflict Center	4142 Tejon St	Denver	80211	
The Learning Center (McLain High School)	455 S. Pierce Street	Lakewood	80226	303-922-4683
The Little Red School House-Headstart Location	655 S Harlan St	Lakewood	80226	
The Spot	2100 Stout Street	Denver	80205	303-295-3700

Thomas Child Care/Learning Center	946 Benton St.	Lakewood	80214	
Thomas Jefferson High School	3950 S Holly St	Denver	80237	
Thomson Elementary	7750 Harlan Street	Arvada	80003	303-982-9935
Title 1	13950 W 20th Ave	Golden	80401	
T-Pen		Denver		
Trinity Christian Center & School	6500 W Coal Mine Ave	Littleton	80123	
United Christian Church (& Headstart location)		Lakewood	80226	
University of Denver	1870 S High St	Denver	80210	303-744-2824
University of Denver Bridge Project	2148 S High St	Denver	80210	
Urban Peak Youth Shelter	1630 S Acoma St	Denver	80223	
Ute Meadows Elementary School	11050 West Meadows Drive	Littleton	80127	303-982-4044
Valdez Elementary School	2525 W 29th Ave	Denver	80211	
Valverde Elementary School	2030 W Alameda Ave	Denver	80223	
Van Arsdale Elementary School	7535 Alkire Street	Arvada	80005	303-982-1080
Vanderhoof Elementary School	5875 Routt Court	Arvada	80004	303-982-2744
Victory Church & School	11777 Sheridan Blvd	Westminster	80020	
Vista Grande Elementary School	8845 Wagner Ln	Westminster	80031	303-429-8081
Vivian Elementary School	10500 W. 25th Avenue	Lakewood	80215	303-982-7670
Volunteers of America	2660 Larimer St	Denver	80205	
Volunteers of America program at Brandon Center & Theodora House		Denver	80204	
Warder Elementary School	7840 Carr Drive	Arvada	80005	303-982-0950
Warren Tech School	13200 W 32nd Ave	Lakewood	80401	303-982-8660
Weber Elementary School	8725 West 81st Place	Arvada	80005	303-982-1012
Weiland Preschool Head Start	3636 S Independence St	Denver	80235	303-988-2549
Welchester Elementary School	13000 W. 10th Avenue	Golden	80401	303-982-7450
West High School	951 Elati St	Denver	80204	
West Jefferson Elementary	26501 Barkley Road	Conifer	80433	303-982-2975
West Jefferson Middle School	9449 Barnes Avenue	Conifer	80433	303-982-3056
West Jefferson Preschool	26501 Barkley Road	Conifer	80433	303-838-5820

West Woods Elementary School	16650 West 72nd Avenue	Arvada	80007	303-982-5649
Westgate Elementary School	8550 West Vassar Drive	Lakewood	80227	303-982-9130
Westland Baptist Church	430 S Kipling St	Lakewood	80226	
Westland Christian Academy	430 S Kipling St	Lakewood	80226	303-986-5509
Westminster Public Library	3031 W 76th Ave	Westminster	80030	
Westridge Elementary School	10785 West Alamo Place	Littleton	80127	303-982-3975
Westridge Preschool	10785 West Alamo Place	Littleton	80127	303-979-7090
Wheat Ridge Community Center	6363 W 35th Ave	Wheatridge	80033	
Wheat Ridge High School	9505 W 32nd Avenue	Wheatridge	80033	303-982-7695
Wheat Ridge Middle School	7101 W. 38th Avenue	Wheatridge	80033	303-982-2833
Wheat Ridge Public Library	5475 W 32nd Ave	Wheatridge	80212	
WIC Breastfeeding Classes	260 S. Kipling Street	Lakewood	80226	303-239-7143
WIC Office	10875 U.S. Highway 285	Conifer	80433	
WIC Office	1981 B Sheridan Blvd.	Edgewater	80214	
WIC Office	6303 Wadsworth Bypass	Arvada	80003	
Wilber Rogers Center	12100 West Alameda Parkway	Lakewood	80228	
Wilmore-Davis Elementary School	7975 W. 41st Avenue	Wheatridge	80033	303-982-2890
Wilmot Elementary School	5124 South Hatch Drive	Evergreen	80439	303-982-5370
Wilmot Preschool	5124 South Hatch Drive	Evergreen	80439	303-982-5361
Witt Elementary School	10255 West 104th Drive	Westminster	80021	303-982-3380
Woodbury Library	3265 Federal Blvd	Denver	80211	
YMCA	11050 W 20th Ave.	Lakewood	80215	
Zerger Elementary School	9050 Field Street	Westminster	90021	303-982-1075

Emergency Services

700 Club/Operation Blessing	9500 W 44th Ave	Wheatridge	80033	303-431-8295
Agape Christian Church	2501 California St	Denver	80205	303-296-2454
Alternative Homes for Youth	9201 W. 44th Avenue	Wheatridge	80033	303-278-1213
Alternative Line to Family Violence Crisis				303-289-4441

American Red Cross	5100 South Delaware Street, #204	Englewood	80110	
American Red Cross-Jefferson County	10030 W 27th Ave	Denver	80215	
Arvada Food Bank	5812 Balsam Pl.	Arvada	80004	303-424-6685
Ave Maria Catholic Church & School	9056 E Parker Rd	Parker	80138	
Bear Creek Evangelical Church	3101 S Kipling St	Lakewood	80227	
Bethany Christian Services	9185 E. Kenyon Ave	Denver	80237	303-221-0734
Bridgeway Shelters	85 S. Union Blvd, Suite #204	Lakewood	80228	303-969-0515
Calvary Episcopal Church	1320 Arapahoe St	Golden	80401	
Cathedral of the Immaculate Conception	1530 Logan St	Denver	80203	303-294-0157
Catholic Charities	2525 W Alameda Ave	Denver	80219	
Catholic Charities NW Emergency Assistance Center	7280 Irving St. #106A	Westminster	80030	303-427-6256
Catholic Charities Southwest Assistance Center	902 S Sheridan Blvd	Denver	80226	303-922-5205
Catholic Charities Thrift Store	25th & Stout	Denver	80205	
Catholic Samaritan House	2301 Lawrence St	Denver	80205	303-294-0241
Catholic Worker House				
Centro Blenestar San Jose	623 Fox St	Denver	80204	
CHARG Resource	709 E 12th Ave	Denver	80203	
Cherry Hills Community Church	3900 E Grace Blvd	Highlands Ranch	80126	
Christ the Answer Church	705 Ulysses St	Golden	80401	
Clear Creek Valley Baptist Church	10555 W 44th Ave	Wheatridge	80033	
Clover Basin Fire Dept. Station #5	141 Union Blvd # 150	Lakewood	80228	303-651-8437
Colorado Coalition for the Homeless	2100 Broadway	Denver	80205	303-293-2217
Colorado Coalition for the Homeless	2111 Champa Street	Denver	80205	303-293-2217
Conifer High School	10441 Highway 73	Conifer	80433	
Crossroads Church of Denver	9901 W 50th Ave	Wheatridge	80033	
CrossRoads Shelter	1901 29th St.	Denver	80216	303-298-1028
Denver Indian Center	4407 Morrison Road	Denver	80219	
Denver Indian Family Resource Center (DIFRC)	393 S Harlan St # 100	Lakewood	80226	
Denver Inner City Parish	910 Galapago St	Denver	80204	
Denver Rescue Mission	2544 Champa St	Denver	80205	303-294-9961

Denver Rescue Mission	1130 Park Avenue West	Denver	80205	303-294-0157
Denver Urban Ministries (DenUM)	1717 E. Colfax	Denver	80218	303-355-4896
Disabled American Veterans of Colorado	1485 Holland St.	Lakewood	80215	
Disabled American Veterans Thrift Store	6803 W Alameda Ave	Lakewood	80226	
Evergreen Christian Outreach	27640 Highway 74	Evergreen	80439	303-670-1796
Evergreen United Methodist Church	3757 S. Ponderosa	Evergreen	80439	
Faith Bible Chapel	12189 W 64th Ave	Arvada	80004	
Families First	2180 S Yosemite St	Denver	80231	
Family Homestead	999 Decatur St	Denver	80204	
Family Tree	3805 Marshall St # 100	Wheatridge	80033	
Family Tree	7043 W 38th Ave	Wheatridge	80033	303-421-9205
Family Tree Gemini Shelter	1629 Simms St	Lakewood	80215	303-235-0630
Family Tree House of Hope	3301 S Grant St	Englewood	80113	303-762-9525
First Presbyterian Church of Golden	17707 W 16th Ave	Golden	80401	
First Presbyterian Church of Lakewood	8210 W. 10th Ave	Lakewood	80214	
Food bank	9th and Sheridan	Lakewood		
Food Bank of the Rockies	10975 East 47th Ave	Denver	80239	
Food Bank of the Rockies	75 E Eastman Ave	Englewood	80113	
Food, clothes, bus token, shower	1st and Sheridan	Lakewood		
Golden Christian Action Guild	1401 Ford St	Golden	80401	
Golden High School	701 24th St	Golden	80401	303-982-4200
Golden Motel	510 24th St	Golden	80401	
Good Shepard Baptist Church	2814 Ivy St	Denver	80207	
Goodwill Industries	1450 S Wadsworth Blvd	Lakewood	80232	
Green Mountain Christian Church	10700 W Exposition Dr	Lakewood	80226	
Green Mountain United Methodist Church	12755 W Cedar Dr	Lakewood	80228	
Haven's Hope	1975 South Garrison	Lakewood	80227	
Haven's Hope	6990 W 38th Ave # 102	Wheatridge	80033	
Helping Hands Food Bank	3785 Marshall St	Wheatridge	80033	
Helping Hands-Homeless Inc	1391 Carr St # 311	Lakewood	80214	303-232-4263

His Love Fellowship	910 Kalamath St	Denver	80204	
Holy Cross Lutheran Church	4500 Wadsworth Blvd	Wheatridge	80033	
Home of Neighborly Service	2609 Lawrence St	Denver	80205	
Hope of Glory	1360 Garrison St	Lakewood	80215	
Hosanna Lutheran Church	10304 W Belleview Ave	Littleton	80127	
Interchurch Agency Emergency Services				303-424-6283
Inter-Church Arms	7912 Overon Road, Apt. D	Arvada	80004	303-424-6283
Inter-faith Community Services	3370 S. Irving Street	Englewood	80110	303-789-0501
Interfaith Hospitality Network of Greater Denver	915 E 9th Ave	Denver	80218	303-675-0713
Jeffco Action Center	8755 W. 14th Avenue	Lakewood	80215	303-237-7704
Jeffco Family Support Network	1675 Carr Street	Lakewood	80214	
Jefferson Ave. United Methodist Church	4425 Kipling St	Wheatridge	80033	
Jefferson County Schools/Medicaid and Homeless Services	809 Quail Street Building 1	Lakewood	80215	
Jewish Family Services of Colorado	1355 S. Colorado Blvd., Suite 400	Denver	80222	303-759-4890
Jewish Family Services of Colorado	3201 S. Tamarac Dr.	Denver	80231	303-597-7777
KID Foundation	6655 Wadsworth Blvd	Arvada	80003	
King of Glory Lutheran Church	10001 W 58th Ave	Arvada	80002	
King Soopers	6760 S Pierce St	Littleton	80128	
Knights of Columbus	3800 S Windermere St	Englewood	80110	
Lakewood Christian Church	2025 Kipling St	Lakewood	80215	303-237-0421
Lincoln Academy Charter School	6980 Pierce St	Arvada	80003	
Lost & Found Inc.	6701 W 44th Ave	Wheatridge	80033	
Lost & Found Inc.	9189 S. Turkey Creek Road	Morrison	80465	
Lutheran Family Services	363 S Harlan St # 200	Lakewood	80226	
Macedonia Baptist Church	3240 Adams St.	Denver	80205	
McDonald's	801 Wadsworth Blvd	Lakewood	80214	
Meals on Wheels	8755 W. 14th St.	Lakewood	80215	303-237-7704
Men's Shelter	2440 Blake St	Denver	80205	303-296-2456
Metro CareRing	1100 E. 18th Avenue	Denver	80203	303-860-7200

Mile High Red Cross	444 Sherman	Denver	80203	
Mile High United Way	2505 18th St.	Denver	80211	303-433-8383
Mount Evans Hospice	3721 Evergreen Pkwy. Suite 9	Evergreen	80439	303-674-6400
Mountain Area Pregnancy Center	28677 Buffalo Park Rd # 104	Evergreen	80439	303-674-5881
Mountain Resource Center	26697 Pleasant Park Rd # 100	Conifer	80433	
Mountain Resource Center	10875 US Highway 285, D-202	Conifer	80433	303-838-7552
Mountain Resource Center	28628 Buffalo Park Road	Evergreen	80439	303-679-9713
Operation Blessing 700 Club	9170 W. 44th Avenue	Wheatridge	80033	303-431-8295
Our Lady of the Pines Catholic Church	9444 Eagle Cliff Rd	Conifer	80433	
Power Invasion Ministry	3235 Perry St	Denver	80212	
Sacred Heart House of Denver	2844 Lawrence St	Denver	80205	303-296-6686
Safeway	1701 Jackson	Golden	80401	
Salvation Army	2201 Stout St	Denver	80205	303-295-3366
Salvation Army	2741 Federal Blvd	Lakewood	80211	
Salvation Army	1565 Quail St	Lakewood	80215	303-462-5916
Southwest Improvement Council (SWIC)	1100 South Lowell	Lakewood	80226	
Spirit	1600 Downing St # 600	Denver	80218	303-832-8194
Spirit of Christ Catholic Community	7400 W 80th Ave	Arvada	80003	
St Bernadette's Catholic Church and School	7240 W 12th Ave	Lakewood	80214	
St James Presbyterian Church	3601 W Bellevue Ave	Littleton	80123	
St Joseph's Catholic Church	969 Ulysses St	Golden	80401	
St Jude Catholic Church	9405 W Florida Ave	Lakewood	80232	
St Patrick's Catholic Church	3325 Pecos St	Denver	80211	
St. Francis Center	2323 Curtis Street	Denver	80205	303-297-1576
St. Vincent de Paul Society	12735 W. 58th Avenue	Arvada	80002	303-420-1232
Stride/Caring Connection	1020 Upham St	Lakewood	80214	
The Empowerment Program	1600 York Street, Room 201	Denver	80206	303-320-1989
The Gathering Place	1535 High Street	Denver		303-321-4198
The Mission		Denver	80205	
Treasure Trunk Thrift Store-Family Tree	10500 W Colfax Ave	Lakewood	80215	

Unique Thrift Store	7221 W Colfax Ave	Lakewood	80214	
Urban Peak	1630 South Acoma Street	Denver	80223	303-777-9198
Volunteers of America	2777 Lawrence Street	Denver	80205	303-295-2165
Volunteers of America: Housing for Young Mothers Program	2660 Larimer Street	Denver	80205	303-297-0408
Volunteers of America: Ogden House	1000 E. 16th Street	Denver		720-917-1080
Warren Village	1323 Gilpin St	Denver	80218	
Westland Baptist Church	430 S Kipling St	Lakewood	80226	

Employment

ARC	Pierce and Coal Mine Ave	Littleton	80128	
Auraria campus	1250 14th St	Denver	80202	
Catholic Charities	2525 W. Alameda Avenue	Denver	80219	720-377-1369
Center for Women's Employment and Education	1111 Osage Street, Suite 300	Denver	80204	303-892-8444
Church of Jesus Christ of Lds	6465 W Jewell Ave	Lakewood	80232	
DDRC Bruno Vocational Ctr	140 S Union Blvd	Littleton	80228	
Denver (Downtown)	563 E. Colfax	Denver	80273	303-863-8588
Denver (South)	1995 S. Broadway	Denver	80210	303-765-4587
Denver (West)	2748 W Alameda	Denver	80219	303-936-9028
Denver Fire Department-Recruiting	1570 Grove St	Denver	80204	
Denver Indian Center	4407 Morrison Rd	Denver	80219	
Denver Inner City Parish	910 Galapago St	Denver	80204	
Denver Mayor's Ofc-Workforce	1391 Speer Blvd # 500	Denver	80204	720-865-5675
Division of Vocational Rehabilitation	2211 W Evans Ave # B	Denver	80223	
Easter Seals	5755 W Alameda Ave	Lakewood	80226	
Empowerment Program	1600 York St	Denver	80206	
Family Tree	3805 Marshall St # 100	Wheatridge	80033	
Goodwill Fastrac Program	8554 W Colfax Ave	Lakewood	80215	
Harvest Christian Community Church	6990 W 38th Ave # 102	Wheatridge	80033	

Jeffco Public School Human Resource Dept.	1829 Denver West Drive	Golden	80401	303-982-6515
Jefferson County Action Center	8755 W 14th Ave	Lakewood	80215	
Labor Express	5200 W. Colfax, Unit #C	Lakewood	80214	303-237-3934
Labor Ready Inc	6350 Wadsworth Blvd # A	Arvada	80003	303-456-0822
Lakewood Job Service Center	393 S. Harlan	Lakewood	80226	303-937-0760
Life Development Center at Praise Center Church	1590 S Federal Blvd	Denver	80219	
Lost & Found Inc.	6700 W 44th Ave.	Wheatridge	80033	
Mi Casa Resource Center for Women	360 Acoma St	Denver	80223	
Northeast Women's Center	4821 E 38th Ave	Denver	80207	303-355-3486
Rocky Mountain SER	3555 Pecos Street	Denver	80211	303-433-3118
Samaritan House	2301 Lawrence St	Denver	80205	
Self-Sufficiency Assistance - STRIDE	1020 Upham Street	Lakewood	80215	303-275-3540
Seniors' Resource Center	3227 Chase Street	Wheatridge	80212	303-238-8151
Servicios de la Raza	4055 Tejon Street	Denver	80211	303-458-5851
Spectrum Community Svc Office	780 Simms	Golden	80401	
Summit Center (JCMH)	3810 Pierce St	Wheatridge	80033	
The Road: JCMH	10000 W 21st Ave	Lakewood	80215	
Think Smart Training Level	1075 S Yukon St	Lakewood	80226	303-477-6680
Transitional Employment - Women's Bean Project	3201 Curtis Street	Denver, CO	80205	303-292-1919
Tri-County Workforce Center	730 Simms Street, Suite 300	Golden	80401	303-271-4700
Urban Peak	1630 South Acoma Street	Denver	80223	303-777-9198
Westminster Job Service Center	8471 Turnpike Drive	Westminster	80003	303-429-0039
Westminster Job Service Center	900 Jefferson County Pkwy	Golden	80401	
Wilber Rogers Center	12100 West Alameda Parkway	Lakewood	80228	
Wishing Well Clubhouse	456 Bannock St	Denver	80204	303-733-5200

Family Assistance

700 Club- Operation Blessing	9500 W 44th Ave	Wheatridge	80033	
Adams County Safe and Stable Families				

Adoption Option	7625 W. 5th Ave. #105n	Lakewood	80226	303-233-2328
Alternatives Pregnancy Center	3110 S. Wadsworth Blvd.	Denver	80227	303-969-9369
Arvada Community Food Bank	5812 Balsam	Arvada	80004	303-424-6685
Bridgeway Homes for Pregnant Teens	85 S Union Blvd	Lakewood	80228	
Carin Clinic	5751 Balsam St	Arvada	80002	
Catholic Charities	2525 W Alameda Ave	Denver	80219	
Catholic Charities NW Emergency Assistance Center	7280 Irving St. #106A	Westminster	80030	303-427-6256
Colorado Coalition for the Homeless	2100 Broadway	Denver	80205	303-293-2217
Colorado Share	9360 Federal Blvd.	Denver	80260	303-428-0400
Denver Asian Development Center	1825 York St.	Denver	80206	303-393-0304
Denver Rescue Mission	1130 Park Avenue West	Denver	80205	303-294-0157
Denver Urban Ministries (DenUM)	1717 E. Colfax	Denver	80218	303-355-4896
Evergreen Christian Outreach	27650 Highway 74	Evergreen	80439	303-670-1796
Faith Lutheran Church	17701 W 16th Ave	Golden	80401	
Families Anonymous	8380 Yarrow St.	Arvada	80005	303-420-1782
Family Tree Inc	7043 W 38th Ave	Wheatridge	80033	303-421-9205
Golden Christian Action Guild	1401 Ford St	Golden	80401	
Golden Fire Inspector	911 10th St	Golden	80401	303-384-8093
Green Mountain Christian Church, Food Box Ministry	10700 W. Exposition Drive	Lakewood	80226	303-985-0754
Haven's Hope	6990 W 38th Ave # 102	Wheatridge	80033	
Helping Hands Food Bank	3785 Marshall Street	Wheatridge	80033	303-425-9173
Hosanna Lutheran Church	10304 W Bellevue Ave	Littleton	80127	
Inter-Church Arms	7912 Overon Road, Apt. D	Arvada	80004	303-424-6283
Inter-faith Community Services	3370 S. Irving Street	Englewood	80110	303-789-0501
Jeffco Action Center	8755 W. 14th Avenue	Lakewood	80215	303-237-7704
Jefferson County Commodity Food Program				303-271-4650
Jefferson County Dept. of Health and Environment (WIC Program)	1981B Sheridan Blvd	Edgewater		303-239-9580
Jefferson County Dept. of Health and Environment (WIC Program)	260 S. Kipling Street	Lakewood		303-239-7143
Jefferson County Dept. of Health and Environment	6303 Wadsworth Bypass	Arvada		303-275-7510

(WIC Program)

**Jefferson County Dept. of Health and Environment
(WIC Program)**

Jefferson County Food Stamp Office

Jefferson County Housing Authority

Jewish Family Services of Colorado

**Jewish Family Services of Colorado - Kosher Food
Pantry**

Lakewood Housing and Family Services

Life Development Center at Praise Center Church

MCPN- Healthy Start Project

Metro CareRing

Mile High United Way Helpline

Mountain Resource Center

Mountain Resource Center

Mountain Resource Center

Mulroy Neighborhood Center at Mulroy Apts

Operation Blessing 700 Club

Our Savior's Church

Promoting Safe and Stable Families

Salvation Army

Seniors' Resource Center

St. Joseph's Catholic Church

St. Vincent de Paul Society

StandUp for Kids

STRIDE

The Empowerment Program

Volunteers of America

Volunteers of America

Wheat Ridge Community Center

Highway 285

**900 Jefferson County Parkway, Suite
130**

6025 W 38th Ave

1355 S. Colorado Blvd., Suite 400

4109 E. Arkansas Avenue

12100 W. Alameda Parkway

1590 S Federal Blvd

1300 S Potomac St. Suite 156

1100 E. 18th Avenue

26697 Pleasant Park Rd # 100

10875 US Highway 285, D-202

28628 Buffalo Park Road

3550 W 13th Ave

9170 W. 44th Avenue

1975 South Garrison

9101 Harlan St # 130

2201 Stout Street

3227 Chase Street

969 Ulysses St

12735 W. 58th Avenue

1111 Osage Street, Suite 210-C

1020 Upham Street

1600 York Street, Room 201

1865 Larimer Street

2777 Lawrence Street

6363 W 35th Ave

Conifer

Golden

Wheatridge

Denver

Denver

Lakewood

Denver

Aurora

Denver

Denver

Conifer

Conifer

Evergreen

Denver

Wheatridge

Lakewood

Westminster

Denver

Wheatridge

Golden

Arvada

Denver

Lakewood

Denver

Denver

Denver

Wheatridge

303-275-7515

303-271-4077

303-422-8600

303-759-4890

303-759-4890

303-987-2490

80219

80012

80203 303-860-7200

303-433-8900

80433

80433 303-838-7552

80439 303-679-9713

80204

80033 303-431-8295

80227

80031

80205 303-688-3789

80212 303-238-8151

80401

80002 303-420-1232

80204 303-892-8328

80215 303-275-3450

80206 303-320-1989

80202 303-297-0408

80205 303-295-2165

80033

Health Care

Allison Care Center	1660 Allison St	Lakewood	80214	
American Medical Center	1600 Pierce St	Lakewood	80214	
American Red Cross-Jefferson	10030 W 27th Ave	Wheatridge	80215	303-237-7785
Animal Assistance Foundation	455 Sherman St # 462	Denver	80203	
Arbor Dental				
Arvada Pediatric Association	8030 Lee Dr	Arvada	80005	303-421-6873
Arvada Vision Clinic	5801 Wadsworth Blvd	Arvada	80003	
Audiological services	2020 Wadsworth Blvd. #13-B	Lakewood	80214	303-761-7600
Auraria campus	1250 14th St	Denver	80202	
Barton, Colin DDS	6800 W Alameda Ave	Lakewood	80226	
Bethany Healthplex	5301 W 1st Ave	Lakewood	80226	303-238-8333
Boulder Valley Women's Health Center	2855 Valmont Rd.	Boulder	80301	303-442-5160
Bradford Miller, MD (pediatrician)	6825 E Tennessee Ave # 635	Denver	80224	
Campaign of Concern (DDS)	1800 15th St. Suite 100	Denver	80202	303-534-5297
Carin' Clinic	5751 Balsam Street	Arvada	80002	303-423-8836
Catholic Charities	2525 W Alameda Ave	Denver	80219	
Centennial Peaks: Hospital used by Adams Ctny HS				
Center for Hearing, Speech & Language	4280 Hale Pkwy.	Denver	80220	303-322-1871
Cherry Hills Community Church	3900 E Grace Blvd	Highlands Ranch	80126	
Child Health Plan Plus	700 S. Ash Street, Suite B105	Glendale	80246	303-692-2960
Children's Eye Physicians	4045 Wadsworth Blvd, Suite 111	Wheatridge	80033	303-456-9456
Children's Hospital	1056 E. 19th Avenue	Denver	80218	303-861-8888
Children's Hospital Clinic	on 1st Street just West of Pierce/Main St	Broomfield	80020	
Children's Hospital, Dept. of Pediatric Dentistry	1056 E. 19th Avenue	Denver	80218	303-861-6788
Children's Medicaid Dental Clinic of Thornton	550 E. Thornton Parkway, Suite 240A	Thornton		303-280-8878
Clear Creek Commons (Senior Housing)	807 13th St	Golden	80401	303-278-1523
Clear Creek Valley Baptist Church	10555 W 44th Ave	Wheatridge	80033	
Clinica Tepeyac	3617 Kalamath St.	Denver	80211	303-458-5302

Colorado AIDS Project	701 E Colfax Ave # 212	Denver	80203	
Colorado Coalition for the Homeless Clinic	2100 Broadway	Denver	80205	303-293-2220
Colorado Coalition for the Homeless	2111 Champa St	Denver	80205	
Colorado Department of Health	4300 Cherry Creek South Dr Fl5	Denver	80246	303-692-2700
Colorado Indigent Care Program	8500 W. Colfax	Lakewood	80215	303-239-9964
Colorado Optometric Center, Inc.	2736 Welton Street, Suite 200	Denver	80205	303-295-2402
Comfort Dental	11187 Sheridan Blvd # 12	Westminster	80020	
Comfort Dental	3200 S Wadsworth Blvd	Lakewood	80227	
Comfort Dental	4901 W 38th Ave	Wheatridge	80212	
Community College of Denver, Dental Hygiene Clinic	960 Xanthia St., Bldg. 753	Denver		303-365-8338
Conifer Mountain Family Medicine	10791 Kitty Dr # A	Conifer	80433	
Cornerstone Care Center (nursing home)	1432 Depew St	Lakewood	80214	303-238-1375
Cover Colorado	425 S. Cherry Street, Suite 160	Glendale	80246	303-863-1960
Delta Dental	4582 S Ulster St # 800	Denver	80237	
Dentist office with many dentists	2290 Kipling St	Lakewood	80215	
Denver Family Institute	7200 E Hampden Ave	Denver	80224	
Denver Health	1010 Yosemite St	Denver	80230	
Denver Health	1100 Federal Blvd	Denver	80204	
Denver Health	1580 Julian St	Denver	80204	
Denver Health	2525 W 29th Ave	Denver	80211	
Denver Health	2855 S Lamar St	Lakewood	80227	
Denver Health	3216 High St	Denver	80205	
Denver Health	3380 Dahlia St	Denver	80207	
Denver Health	4545 Navajo St	Denver	80211	
Denver Health	501 28th St	Denver	80205	
Denver Health	5075 Lincoln St	Denver	80216	
Denver Health Hospital	1155 Cherokee St	Denver	80204	
Denver Health Medical	700 Delaware St	Denver	80204	
Denver Health Medical Center	777 Bancroft Street	Denver	80204	303-436-6000
Denver Indian Health and Family Services	3749 S. King Street	Denver	80236	303-781-4050

Denver Metro Health (STD) Clinic	605 Bannock St. Room 117	Denver	80204	303-436-7251
Denver Rescue Mission Clinic	1130 Park Avenue West	Denver	80205	303-294-0157
Denver West	11595 W 6th Ave	Lakewood	80215	
Diabetic Foot & Wound Center	4600 Hale Pkwy # 440	Denver	80220	303-321-4477
Division of Vocational Rehabilitation	2211 W Evans Ave # B	Denver	80223	
Doctor's Care	191 E. Orchard Rd, #102 NE	Littleton	80121	303-730-1313
Doctor's Vision Works	355 South Wadsworth Blvd	Lakewood	80226	
Donated Dental Care (DDS)	1800 15th St. Suite 100	Denver	80202	303-534-5297
Dr. Bobak	26697 Pleasant Park Rd	Conifer	80433	
Dr. Courtney College, Pediatric Dentists	30960 Stagecoach Blvd	Evergreen	80439	
Dr. Heil, DDS	7919 Zenobia St	Westminster	80030	
Easter Seals	5755 W Alameda Ave	Lakewood	80226	
Eiber Wellness Center	1385 Independence Street	Lakewood	80215	303-445-1277
Empowerment Program	1600 York St	Denver	80206	
EPSDT - Early Periodic Screening Diagnosis and Treatment	900 Jefferson County Parkway, Suite 130	Golden	80401	303-271-4379
Exempla Colorado Lutheran Home	7991 W 71st Ave	Arvada	80004	
Exempla Family Practice Specs	3550 Lutheran Pkwy # G20	Wheatridge	80033	303-403-3670
Exempla Foothills Radiology	8550 W 38th Ave	Wheatridge	80033	303-425-2852
Exempla Green Mountain Medical Center	12057 W Alameda Pkwy	Lakewood	80228	
Exempla Lutheran Medical Center	8300 W. 38th Avenue	Wheatridge	80033	303-425-4500
Exempla Occupational Medicine	9830 S I 70 Service Rd	Wheatridge	80033	303-467-4113
Exempla West Pines	3400 Lutheran Pkwy.	Wheatridge	80033	303-467-4000
Faith Lutheran Church	17701 W 16th Ave	Golden	80401	
Family Resources and Child Care Education	13300 W. 6th Avenue	Lakewood	80228	303-969-9666
Fitzsimmons State Veterans Home	1919 Quentin St	Aurora	80010	
Gale, John H MD	1823 Ford St	Golden	80401	
Gambro Health Care Inc	10810 W Collins	Lakewood	80215	303-232-6800
Gambro Health Care Inc	1185 Oak St	Lakewood	80215	303-232-6800
Golden Pond Senior Community		Golden		

Granville Assisted Living Center	1325 Vance St	Lakewood	80214	
Health First Physicians	1224 Arapahoe St	Golden	80401	
Health One Clinic	6169 S Balsam Way # 150	Littleton	80123	
Healthone Rocky Mountain Hlth	7850 Vance Dr # 100	Arvada	80003	
Healthsouth Rehabilitation Center	255 Union Blvd # 110	Lakewood	80228	
High Street Primary Care Center	1801 High St.	Denver	80218	303-869-1830
Highland Medical Center	3120 W 29th Ave	Denver	80211	
Home Again Assisted Living	2177 S Golden Ct	Lakewood	80227	
Hosanna Lutheran Church	10304 W Belleview Ave	Littleton	80127	
Howard Dental Center	1420 Ogden Street	Denver	80218	303-863-0772
Indian Crest Pediatrics	9035 Wadsworth Pkwy # 3000	Broomfield	80021	
Inner City Health Center	3405 Downing Street	Denver	80205	303-296-4873
Innovative Dentist	1601 S Federal Blvd # 201	Denver	80219	
Jack, James DDS	7523 W 80th Ave	Arvada	80003	303-421-7611
JeffCo Dept of Health & Environment- Vital Records	800 Jefferson County Parkway	Golden	80401	303-271-6450
Jeffco Schools Medicaid Program	202 Kipling St	Lakewood	80226	303-982-7276
JeffCo Schools/Medicaid and Homeless Services	809 Quail Street Building 1	Lakewood	80215	
Jefferson Co. Dept. of Health and Environment Dental Clinic	13300 W. 2nd Place	Lakewood	80228	303-982-8530
Jefferson County Action Center	8755 W 14th Ave	Lakewood	80215	
Jefferson County Health Dept Clinic	10875 US Highway 285, D-202	Conifer		303-239-7078
Jefferson County Health Dept Clinic	1981B Sheridan Blvd	Edgewater		303-239-9580
Jefferson County Health Dept Clinic	260 S. Kipling Street	Lakewood	80226	303-239-7078
Jefferson County Health Dept Clinic	6303 Wadsworth Bypass	Arvada	80003	303-275-7500
Jefferson County Human Services	900 Jefferson County Parkway	Golden	80401	303-271-1388
Jefferson County Schools Medicaid Office	202 Kipling St	Lakewood	80226	303-982-7276
Kaiser Permanente	4803 Ward Rd	Wheatridge	80033	303-421-5019
Kaiser Permanente	8383 W Alameda Ave	Lakewood	80226	303-239-7420
Kaiser Permanente	4851 Independence St # 270	Wheatridge	80033	
Kaiser Permanente	11245 Huron St	Denver	80234	

Kaiser Permanente	9101 Harlan St # 210	Westminster	80031	
Kaiser Permanente	1375 E 20th Ave	Denver	80215	
Kaiser Permanente	2045 Franklin St	Denver	80205	
Kaiser Permanente	5257 S Wadsworth Blvd	Littleton	80123	
Kaiser Permanente Hiddlen Lake Facility	7701 Sheridan Blvd	Westminster	80030	
Kawakami Sam DDS	14062 Denver West Pkwy Ste 120	Lakewood	80401	
Kempe Children's Center	1825 Marion St	Denver	80218	
Kids Come First Pediatrics	5987 W Dorado Dr	Littleton	80123	
Kids in Need of Dentistry	1350 Clarkson St	Denver	80218	
Kind Dental Clinic at Warren Tech	2465 S. Downing Ave. # 207	Denver	80210	303-733-3710
King of Glory Lutheran Church	10001 W 58th Ave	Arvada	80002	
King Soopers	17171 S Golden Rd	Golden	80401	
La Clinica Tepeyac	3617 Kalamath Street	Denver	80211	303-458-5302
La Mariposa Family Health Center	1020 W 11th Ave	Denver	80204	
Lakewood Meridian Senior Housing	1805 S Balsam St	Lakewood	80232	
Lakewood Psychotherapy Center	6731 W Colfax Ave	Lakewood	80214	303-239-0382
Larry Ward, DDS	11005 Ralston Rd # 201	Arvada	80004	
Little Sisters of the Poor	3629 W 29th Ave	Denver	80211	
Littleton Adventist Hospital	7700 S Broadway	Littleton	80122	
Littleton Hospital	7700 S Broadway	Littleton	80122	303-730-5800
Littleton Pediatric Medical Center	8340 S Sangre De Cristo # 106	Littleton	80127	
Lutheran Breast Care Center	3655 Lutheran Pkwy. Suite 108	Wheatridge	80033	303-403-3000
MCPN	8500 W. Colfax Avenue	Lakewood	80215	303-239-9964
MCPN- Administrative Offices	3701 S. Broadway	Englewood	80113	
MCPN- Altura Plaza Dental Clinic	15400 E 14th Pl	Aurora	80011	
MCPN- Delaware Office	3515 S Delaware	Englewood	80110	
MCPN- Elmira Clinic	1666 Elmira St	Aurora	80010	
MCPN- Financial Services	1656 Elmira St.	Aurora	80010	
MCPN- Healthy Start Project	1300 S Potomac St. Suite 156	Aurora	80012	
MCPN- Helena Clinic	15501 E 13th Ave	Aurora	80011	

MCPN- Hoffman Heights	730 Peoria St	Aurora	80011	
MCPN- Jefferson High School Clinic	2305 Pierce St	Edgewater	80214	303-982-6056
MCPN- Littleton Health & Wellness Center	1950 W Littleton Blvd	Littleton	80120	
MCPN- Parker Place Clinic	2600 S Parker Pl. 2-100	Aurora	80014	
MCPN- Platte Canyon Clinic	Deer Creek Corners 460 County Road 43A	Bailey	80421	
Meadowbrook Retirement Home	971 Welch St	Golden	80401	
Metro Care Ring	1100 E 18th Avenue	Denver	80218	
Metro Denver Resource and Referral Partners	280 14th Street	Denver	80202	303-381-2990
Mi Casa Resource Center for Women	360 Acoma St	Denver	80223	
Mt. View D.C.				
National Federation of the Blind	2233 Shepperd Ave.	Littleton	80120	303-778-1130
National Foundation of Dentistry	1800 15th Street	Denver	80202	303-534-5360
National Jewish Hospital	1400 Jackson St # K1020	Denver	80206	303-398-1138
New Hope Dental Services	4200 W. Conejo Place LL5	Denver	80204	720-956-0310
Northwest Hematology-Oncology	8853 Fox Dr # 200	Denver	80260	303-650-4042
Orofacial Pain Assoc	7878 W 80th Pl # 2D	Arvada	80005	
Panorama Orthopedics	660 Golden Ridge Rd # 250	Golden	80401	
PCP	7706 W Bowles Ave	Littleton	80123	
Planned Parenthood	1150 S Abilene St	Aurora	80012	
Planned Parenthood	921 E 14th Ave	Denver	80218	303-832-5069
Planned Parenthood	950 Broadway	Denver	80203	
Planned Parenthood of the Rocky Mountain	1400 S. Wadsworth Blvd	Lakewood	80232	303-988-3821
Planned Parenthood of the Rocky Mountain	7853 Wadsworth Blvd	Arvada	80003	303-425-6624
Porter Adventist Hospital	2525 S Downing St	Littleton	80210	
Pridemark Paramedics	6425 W 52nd Ave # 9	Arvada	80002	
PSL Park Manor Retirement	1801 E 19th Ave	Denver	80218	
Reiley, Thomas T MD	17601 S Golden Rd	Golden	80401	
Rocky Mountain Center for Health Promotion and Education	7525 W 10th Ave	Lakewood	80214	
Rocky Mountain Poison and Drug Center	1001 Yosemite Street, Suite 200	Denver	80230	303-739-1123

Rocky Mountain Youth Pediatrics	8141 Grant St, #B-40	Thornton	80229	
Rocky Mountain Youth Pediatrics	1601 E. 19th St. Suite 3015	Denver	80202	303-869-2182
Roger Williams Manor	101 Grant St	Denver	80203	
Rose Diabetes Center	4545 E 9th Ave	Denver	80220	303-320-2490
Rose Medical Center Emergency	4567 E 9th Ave	Denver	80220	303-320-2455
Saint Joseph Hospital	2255 E 18th Ave	Denver	80206	303-837-6769
Santa Fe Dental for Children	4485 Wadsworth Blvd, #305	Wheatridge		303-431-1221
Senior Answers and Services	3006 East Colfax	Denver	80206	303-333-3482
Special Services Clinic Inc	301 Knox Ct	Denver	80219	303-937-1333
Spring Ridge Park Nursing Home	5361 W 26th Ave	Denver	80214	
Spruce Dental Group	6490 Independence Way	Arvada	80004	
St Anthony North Hospital	2251 W 84th Ave	Denver	80260	303-425-2050
St Joseph Hospital	1835 Franklin St	Denver	80218	303-837-7111
St. Anthony Central Hospital	4231 W. 16th Avenue	Denver	80204	303-629-3511
St. Anthony North Hospital	2551 W. 81st Avenue	Westminster	80030	303-426-2151
St. Joseph's Catholic Church	969 Ulysses St	Golden	80401	
Stein Wellness Center	80 S. Teller Street	Lakewood	80226	303-238-4662
Sunrise (Nursing Home) of Westminster	10300 Sheridan Blvd	Westminster	80020	
Swedish Healthcenter-Health One	501 E Hampden Ave	Denver	80113	
Swedish Healthpark SW Spec.	6169 S Balsam Way # 320	Littleton	80123	303-797-1244
The Boulder Abortion Clinic	1130 Alpine St.	Boulder	80304	303-447-1361
The Children's Hospital North	7577 W 103rd Ave Ste	Westminster	80030	303-837-2580
Total Long Term Care	610 Garrison St.	Lakewood	80215	
University Hospital - Eye Clinic	4200 E. 9th Ave.	Denver	80262	303-372-5900
University of Colorado Hospital	4200 E. 9th Avenue	Denver	80262	303-372-0000
University of Colorado School of Dentistry	4200 E. 9th Avenue	Denver		303-315-1238
Urban Peak Youth Shelter	1630 S Acoma St	Denver	80223	
Various Doctors	9950 W 80th Ave	Arvada	80005	
Veteran's Service Organizations	155 Van Gordon	Lakewood	80228	
Western Hills Health Care Center	1625 Carr St	Lakewood	80214	

Housing

3rd Ave, Apts				
44th Storage Condominiums Association	13601 W 43rd Dr	Wheatridge	80403	
5th Ave, Apts				
700 Club/Operation Blessing				303-431-8295
Access housing	6978 Colorado Blvd.	Commerce City	80022	303-289-7078
Allied Jewish Apartments	22 S Adams St	Denver	80209	
Allison Care Center	1660 Allison St	Lakewood	80214	
Alternative Homes FOR Youth	9201 W 44th Ave	Wheatridge	80033	303-940-5540
Archstone Red Rocks	409 Zang St	Lakewood	80228	
Argyle Park Square	4115 W 38th Ave	Denver	80212	303-455-9513
Arvada Build a Generation		Arvada	80002	
Arvada House (Senior) Apartments	10175 W 58th Pl	Arvada	80004	
Arvada Housing and Revitalization	8101 Ralston Rd	Arvada	80002	303-431-3023
Arvada Housing Authority	8001 Ralston Road	Arvada	80002	720-898-7494
Arvada Place Apartments	7620 W 62nd Ave	Arvada	80004	
Bridgeway Homes for Pregnant Teens	85 S Union Blvd	Lakewood	80228	
Calvary Episcopal Church	1320 Arapahoe St	Golden	80401	
Canyon Gates (Senior) Apartments	1411 8th St	Golden	80401	
Catholic Charities Southwest Assistance Center	902 S Sheridan Blvd	Denver	80226	303-922-5205
CCH (CCH)	2111 Champa St	Denver	80205	
CCH- Beacon Place	3636 W. Colfax Ave.	Denver	80204	
CCH- Bridges Site	2201 Stout Street	Denver	80205	
CCH- Civic Center Apartments	25 E. 16th Ave.	Denver	80202	
CCH- Forest Manor	1400 Moline St. #203	Denver	80202	
CCH- Forum Apartments	4545 Navajo St.	Denver	80010	
CCH- Loretto Heights	315 West Girard Ave.	Denver	80202	
CCH- Lowry Site	216 Olive St.	Denver	80220	
CCH- Off Broadway Lofts	2135 Stout St.	Denver	80205	

CCH- Renaissance at Blue Spruce	7309 East 7th Ave.	Denver	80230	
CCH- Renaissance at Concord Plaza	1793 Kendall St.	Lakewood	80214	
CCH- Ruth Goebel House	1100 South Pearl St.	Denver	80210	
CCH- Samaritan House	2301 Lawrence St.	Denver	80205	
CCH- Xenia Manor	1420 Xenia	Denver	80220	
Cedar Gardens Apartments	6990 W Cedar Ave	Lakewood	80226	303-237-1947
Cenikor Family Reunion Program	1533 Glen Ayr Dr	Lakewood	80213	
Centro Blenestar San Jose	623 Fox St	Denver	80204	
Cheap but not nice hotels'	9500 W Colfax Ave	Lakewood	80215	
Clare Gardens		Denver	80212	
Clear Creek Commons (Senior Housing)	807 13th St	Golden	80401	303-278-1523
Colorado Homeless Families				
Columbine Housing Project				
Concordia on the Lake (retirement housing)	6155 S Ammons Way # 110	Littleton	80123	
Cornerstone Care Center (nursing home)	1432 Depew St	Lakewood	80214	303-238-1375
Denver Housing Authority Public Housing		Denver	80204	
Denver Housing Authority South Lincoln	1000 Navajo St	Denver	80204	
Denver Rescue Mission	1130 Park Ave W	Denver	80205	
Denver Rescue Mission	2544 Champa St	Denver	80205	
Denver West Sheraton	360 Union Blvd	Lakewood	80228	720-962-0549
Diamond Head Apartments	6792 W 19th Pl	Lakewood	80214	
Disability Center for Independent Living	5900 E 39th Ave # 400	Denver	80207	303-320-1345
Elderly Housing Hotline of Community Housing Services				303-831-4046
Empowerment Program	1600 York St	Denver	80206	
Exempla Colorado Lutheran Home	7991 W 71st Ave	Arvada	80004	
Families First	2180 S Yosemite St	Denver	80231	
Family Homestead	999 Decatur St	Denver	80204	
Family Tree Comprehensive Housing Services	3805 Marshall Street, Suite 201	Wheatridge	80033	303-467-2604
Family Tree shelter: Women in Crisis		Wheatridge	80033	

Foothills Green Housing Program	816 Union St	Lakewood	80401	303-274-2462
Four Points by Sheraton	137 Union Blvd	Lakewood	80228	
Gemini Residential Facility- Family Tree, Inc.	1629 Simms St.	Lakewood	80215	
Golden Pond Senior Community		Golden		
Golden Spike Apartments	3000 W Yale Ave	Denver	80219	
Grand Oaks Care Center	1150 Oak St	Lakewood	80215	
Granville Assisted Living Center	1325 Vance St	Lakewood	80214	
Green Mountain Village Apartments	12641 W Mississippi Ave	Lakewood	80228	
HAF House- Emergency (JCMH)	8640 W Jewell Ave	Lakewood	80232	
Harmony Village Community		Golden	80401	
Headstart housing	17th and Pierce	Lakewood	80214	
Helping Hearts and Hands				
Home Again Assisted Living	2177 S Golden Ct	Lakewood	80227	
Hope Communities	2444 Washington	Denver	80205	303-860-7747
Hotel- \$19.95 per day	8400 N Simms St	Arvada	80005	
HUD Affordable Housing				
Ingall's Grove Apartments	2660 Ingalls St # 3	Edgewater	80214	
Inter-Church Arms	7912 Oberon Rd # D	Arvada	80004	303-424-6283
Jefferson Center for Mental Health	5265 Vance St	Arvada	80002	
Jefferson County Action Center	8755 W 14th Ave	Lakewood	80215	
Jefferson County Housing Authority	6025 W. 38th Avenue	Wheatridge	80033	303-422-8600
Jefferson Hall Inc	7695 W 59th Ave	Arvada	80004	
Kings Row Apartment	259 S Teller St	Lakewood	80226	303-232-6975
Kipling Village	4665 Kipling St	Wheatridge	80033	
Lakewood Housing and Family Services	12100 W. Alameda Parkway	Lakewood	80228	303-987-2490
Lakewood Housing Authority	445 Allison Parkway	Lakewood	80226	303-987-7580
Lakewood Housing Authority	480 Allison Parkway	Lakewood	80226	303-987-7580
Lakewood Meridian Senior Housing	1805 S Balsam St	Lakewood	80232	
Little Sisters of the Poor	3629 W 29th Ave	Denver	80211	
Lookout Mountain Youth Svc Ctr	2901 Ford St	Golden	80401	

Meadowbrook Retirement Home	971 Welch St	Golden	80401	
Mercy Housing	601 E. 18th Avenue	Denver	80203	303-830-3300
Motel 6	9920 W 49th Ave	Wheatridge	80033	
Motels on I-70 between Kipling & Wadsworth	9000 W. I-70 Interstate	Wheatridge	80033	
New Hope Church	5255 W Warren Ave	Denver	80227	
Newgate Apartments	10400 W 44th Ave	Wheatridge	80033	
Park Hill United Methodist Church	5209 Montview Blvd	Denver	80207	
PSL Park Manor Retirement	1801 E 19th Ave	Denver	80218	
Quail Ridge Apartments	11135 Ralston Rd # 121	Arvada	80004	
Ralston Park Apartments	6406 Simms St	Arvada	80004	303-422-1120
Renaissance Apartments	9100 E Florida Ave	Denver	80247	
Renaissance at Loretto Heights	3171 W Girard Ave	Englewood	80110	
Rent Assistance	1455 Ammons St. #200	Lakewood	80214	
Rocky Mountain Housing Development Corporation, Inc.		Foothills Green		303-274-2462
Roger Williams Manor	101 Grant St	Denver	80203	
Safehouse				
Salvation Army	4505 W Alameda Ave	Denver	80219	
Salvation Army	2741 Federal Blvd	Lakewood	80211	
Senior Housing Options, Inc	1510 17th St	Denver	80202	
Seventh Day Adventist Church	3101 S Golden Rd	Golden	80401	
Shiloh Home Inc. School	6884 S Marshall St	Littleton	80128	303-932-9898
Southwest Improvement Council (SWIC)	1100 South Lowell	Lakewood	80226	
Spring Ridge Park Nursing Home	5361 W 26th Ave	Denver	80214	
St. Moritz Apartments	1724 Robb St	Lakewood	80215	
STRIDE	1020 Upham Street	Lakewood	80215	303-275-3450
Sunrise (Nursing Home) of Westminster	10300 Sheridan Blvd	Westminster	80020	
Third Way Center	1133 Lincoln St	Denver	80203	
Uptown Partnership	740 E. 18th Avenue	Denver	80203	303-832-6832
Urban Peak Housing Corp	1669 S Acoma St	Denver	80223	303-778-0930

Warren Village	1323 Gilpin St	Denver	80218	
Western Hills Health Care Center (nursing home)	1625 Carr St	Lakewood	80214	303-232-6881
Westland Tower Aparments	1430 Nelson St	Lakewood	80215	
Willow Glen Senior Housing				
Yarrow Gardens	7912 Oberon Rd # B	Arvada	80004	

Mental Health

"Ind. Therapist Englewood"				
AB Counseling	1949 Wadsworth Blvd	Lakewood	80214	
Adolescent and Family Institute of Colorado	10001 W. 32nd Avenue	Wheatridge	80033	303-238-1231
Alternative Homes for Youth	110 M. Street	Greeley	80631	
Alternative Homes for Youth	14010 W. 8th Ave	Golden	80401	
Alternative Homes for Youth	700 W 84th Ave	Thornton	80264	
Alternative Homes for Youth	9201 W 44th Ave	Wheatridge	80033	
AMC Cancer Research Center	1600 Pierce St	Lakewood	80214	
Amend Counseling	1401 E Bridge	Brighton	80601	
Arapahoe Douglas Mental Health Network	5500 S Sycamore St,	Lakewood	80120	
Arapahoe House	8801 Lipan St.	Thornton	80260	303-657-3700
Arapahoe House- Adolescent Triage Center	3301 South Grant St	Englewood	80113	
Arapahoe House Detox West	4643 Wadsworth Blvd	Wheatridge	80033	
Arapahoe House-Aurora Emergency Treatment Unit	1290 South Potomac Street	Aurora	80010	
Arcadia Counseling	700 E 9th Ave	Denver	80203	
Arvada Counseling Center	7850 Vance Dr., Suite 280	Arvada	80003	303-420-4494
Bear Valley Church	10001 W Jewell Ave	Denver	80232	303-985-4000
Behavioral Health Services at Porter Adventist Hospital	2465 S. Downing Ave.	Denver	80201	303-778-5774
Catholic Charities	2525 W Alameda Ave	Denver	80219	
Cenikor	1325 Everett Ct	Lakewood	80215	303-234-1288
Cenikor Family Reunion Program	1533 Glen Ayr Dr	Lakewood	80213	

Cenikor Services	8797 W Colfax Ave	Lakewood	80215	303-234-9868
Charles E Whitlock Recreation: JCMH Offices	8715 W 16th Ave	Lakewood	80215	303-987-4800
Co Mental Health Inst-Ft Logan	3520 W Oxford Ave	Denver	80236	303-761-0220
Colorado Christian University	180 S Garrison St	Lakewood	80226	
Colorado Coalition for the Homeless Clinic	2100 Broadway	Denver	80205	303-293-2220
Colorado Coalition for the Homeless	2111 Champa St	Denver	80205	
Cornerstone Care Center	1432 Depew St	Lakewood	80214	
Counselors On Call	6475 Wadsworth Blvd	Arvada	80003	303-467-2624
Crossroads Church of Denver	9901 W 50th Ave	Wheatridge	80033	
DDRC- Developmentally Disable Resource Center	11177 W 8th Ave # 300	Lakewood	80215	303-233-3363
DDRC- Developmentally Disable Resource Center	11177 W 8th Ave # 300	Lakewood	80215	
Denver Behavioral Health Center	6900 W. Alameda Suite 306	Lakewood	80226	303-922-1104
Denver Cares Receiving Center	1155 Cherokee St	Denver	80204	303-436-3501
Denver Family Institute	7200 E Hampden Ave	Denver	80224	303-756-3340
Denver Family Institute	4891 Independence Rd	Wheatridge	80033	303-756-3340
Denver Indian Family Resource Center (DIFRC)	393 S Harlan St # 100	Lakewood	80226	
Denver Inner City Parish	910 Galapago St	Denver	80204	
Denver Mental Health Center	3300 E 1st Ave	Denver	80206	303-377-0563
Denver Seminary	3401 S University Blvd	Englewood	80113	
Easter Seals	5755 W Alameda Ave	Lakewood	80226	
Eating Disorder Center of Denver	950 S. Cherry St. Suite 300	Denver	80246	303-771-0861
Eiber Wellness Center	1385 Independence Street	Lakewood	80215	303-445-1277
Family Tree	3805 Marshall St # 100	Wheatridge	80033	
Family Tree Gemini Shelter	1629 Simms St	Lakewood	80215	
Genesis Counseling	8120 Sheridan Blvd # 215C	Arvada	80003	
Golden First United Methodist	1500 Ford St	Golden	80401	
IBH	1805 S. Bellaire Street	Denver	80222	
JCMH	9808 W Cedar Ave	Lakewood	80226	
JCMH	8640 W. Jewell	Lakewood	80232	
JCMH	8805 W 14th Ave	Lakewood	80215	303-425-0300

JCMH	1200 Johnson Rd	Golden	80401	
JCMH- Evergreen Mountain Office	27902 Meadow Drv.	Evergreen	80439	
JCMH- Gilpin Office	2960 Dory Hill Rd.	Golden	80403	
JCMH- Hilltop	10527 W. 6th Place	Lakewood	80215	
JCMH- Inn Between	10295 W. Keene Ave.	Lakewood	80226	
JCMH Respite	2001 Hoyt St	Lakewood	80215	303-425-0300
JCMH- Teller	7290 W. 14th Ave.	Lakewood	80214	
JCMH- The Office at Clear Creek Community Service Center	1531 Colorado Blvd	Idaho Springs	80452	
Jeffco Action Center	8755 W. 14th Avenue	Lakewood	80215	303-237-7704
Jeffco Family Support Network	1675 Carr Street	Lakewood	80214	
Jefferson Center for Mental Health	9200 W Cross Dr # 421	Littleton	80123	
Jefferson Center for Mental Health	5265 Vance Street	Arvada	80002	303-425-0300
Jefferson Center for Mental Health Outpatient office	9101 Harlan Ave.	Arvada	80002	
Jefferson County Health Department	260 S Kipling St	Lakewood	80226	303-232-6301
Jefferson County School District	1829 Denver West Dr	Golden	80401	
Jefferson Hills	421 Zang St	Lakewood	80228	303-989-4357
Jewish Family Services of Colorado	1355 S. Colorado Blvd., Suite 400	Denver	80222	303-759-4890
John F. Kennedy High School	2855 S Lamar St	Denver	80227	
Kaiser Permanente Hiddlen Lake Facility	7701 Sheridan Blvd	Westminster	80030	
Kaiser Permanente Mental Health Center	4851 Independence	Arvada	80002	
Karlis Family Center	1777 Kipling St.	Lakewood	80215	303-462-1060
Lakewood Samaritan Counseling Center: Shepherd of the Hills Presbyterian Church	11500 W. 20th Avenue	Lakewood	80215	303-639-5240
Lookout Mountain Youth Services Center	2901 Ford St	Golden	80401	
Lost & Found	9189 S Turkey Creek Rd	Morrison	80465	
Lost and Found, Inc.	6700 W. 44th Avenue	Wheatridge	80033	303-463-7596
Macedonia Baptist Church	3240 Adams St.	Denver	80205	
MCPN - Metro Community Provider Network Jeffco Clinic	8500 W. Colfax Avenue	Lakewood	80215	303-239-9964
Mental Health Corp of Denver	1733 Vine St	Denver	80206	303-377-4300

Mental Health Corp of Denver	701 E Colfax Ave	Denver	80203	303-831-4570
Mental Health Corp of Denver	1512 S Monaco Pkwy	Denver	80224	
Mi Casa Resource Center for Women	360 Acoma St	Denver	80223	
Mt. Saint Vincent Home	4159 Lowell Blvd	Denver	80211	303-458-1540
Mulroy Neighborhood Center at Mulroy Apts	3550 W 13th Ave	Denver	80204	
Northeast Women's Center	4821 E 38th Ave	Denver	80207	303-355-3486
Our Savior's Church	1975 South Garrison	Lakewood	80227	
Praise Center Church	1590 S Federal Blvd	Denver	80219	
Progressive Therapy Systems	758 Sherman St	Denver	80203	303-831-9344
RTC Forest Heights				
Samaritan House	2301 Lawrence St	Denver	80205	
Southwest Counseling	141 W Davies Ave	Littleton	80120	
Stein Wellness Center	80 S. Teller Street	Lakewood	80226	303-238-4662
Summit Center (JCMH)	3810 Pierce St	Wheatridge	80033	
Tammie Williams, Counselor				
The Gathering Place	1535 High Street	Denver	80218	
The Road	10000 W. 21st Avenue	Lakewood	80215	303-233-0488
Volunteers of America program		Denver	80204	
Westland Baptist Church	430 S Kipling St	Lakewood	80226	
Wilber Rogers Center	12100 West Alameda Parkway	Lakewood	80228	

Mentoring

Big Brothers Big Sisters of Colorado	2420 W. 26th Ave.	Denver	80211	303-4336002
Carr Street Head Start	5030 W. Carr	Wheatridge	80033	
Conifer High School	10441 Highway 73	Conifer	80433	
Coors Brewing Company	3777 Mc Intyre St	Golden	80401	
Denver Indian Center	4407 Morrison Rd	Denver	80219	
Denver Indian Family Resource Center (DIFRC)	393 S Harlan St # 100	Lakewood	80226	
Denver Kids Inc	1330 Fox St	Denver	80204	

Edgewater Head Start	5570 W. 24th	Edgewater	80214	
Gateway Youth & Family Services	288 Marian St # 9	Bailey	80421	303-838-3668
Gemini Shelter	1629 Simms St.	Lakewood	80215	
Girls Inc of Denver	1499 Julian Street	Denver	80204	
Golden High School	701 24th St	Golden	80401	303-982-4200
Green Mountain Head Start	12900 W. Alameda	Lakewood	80228	
Independence Head Start	5592 Independence	Arvada	80005	
Jefferson County Children's Advocacy Center				303-462-4001
King's Mill Head Start	9018 Field St	Broomfield	80021	303-456-6809
Lakewood Headstart	1020 Upham St	Lakewood	80214	303-275-3400
Lasley Head Start	1398 S. Lamar St.	Lakewood	80232	
Lookout Mountain Youth Service Center	2901 Ford St	Golden	80401	303-273-2605
Lumberg Head Start	6705 W. 22nd Ave.	Edgewater	80214	
Molholm Head Start	6000 W. 9th Ave.	Lakewood	80214	
Oberon Head Start	7300 Quail St	Arvada	80005	
Park Hill United Methodist Church	5209 Montview Blvd	Denver	80207	
Partner's	800 Grant St	Denver	80203	
Peck Elementary	6495 Carr St	Arvada	80004	303-982-0590
Stein Head Start	6905 W. Ellsworth	Lakewood	80226	
The Road	10000 W 21st Ave	Lakewood	80215	303-233-0488
Weiland Head Start	3636 S. Independence	Lakewood	80226	

Miscellaneous

1311 York St Club Inc	1311 York St	Denver	80206	303-322-3674
Adams County Human Resources	7190 Colorado Blvd	Commerce City	80022	303-227-2115
Adams County Social Svc Dept	3508 Peoria St	Aurora	80010	303-363-9300
AIC				
Allison Britson				
AMC Cancer Research Center	1600 Pierce St	Lakewood	80214	303-239-3422

Arapahoe County Human Service Department	14980 E Alameda Dr	Aurora	80012	303-636-1130
Arapahoe County Human Service Department	1690 W Littleton Blvd	Littleton	80120	303-795-4850
Arapahoe House	8801 Lipan St	Denver	80260	303-657-3700
ARC In Jefferson County	8725 W 14th Ave # 100	Lakewood	80215	303-238-5388
Arvada Cemetery	5581 Independence St	Arvada	80002	
Arvada Hearing Center	6475 Wadsworth Blvd # 112	Arvada	80003	303-422-3299
Arvada Water Quality Department	8101 Ralston Rd	Arvada	80002	
Asian Pacific Development Center	1825 York St	Denver	80206	303-393-0304
Aspen Center				
Auraria Foundation	1350 Lawrence St	Denver	80204	720-904-2063
Baby Buds	12332 E Colfax Ave	Aurora	80011	303-364-2494
Bureau of Land Management	2850 Youngfield St	Lakewood	80215	
Carnival				
Ceynowa Consulting	720 Kipling St	Lakewood	80215	303-215-9506
Chatfield Columbine Counseling	7325 S Pierce St	Littleton	80128	303-973-4841
Choices In Living Counseling	7125 W 44th Ave # 6	Wheatridge	80033	303-431-5664
CHPP	202 Kipling			303-239-6075
Church of LDS Social Services	3263 Fraser St # 3	Aurora	80011	
Clayton Charter	3801 Martin Luther King Blvd	Denver	80205	303-355-4411
Colorado Prison Association	2600 Larimer Street	Denver	80205	303-297-0828
Corner Stone Resources	2601 Blake St	Denver	80205	
Crown Hill Cemetery	8505 W 27th Ave	Wheatridge	80033	303-445-6822
Dazante	2005 Franklin St. Bld 2 Suite 590	Denver	80205	303-430-7399
Denver Area Youth Services	1240 W Bayaud Ave	Denver	80223	303-698-2300
Denver Children's Advocacy Center	1271 Elati St	Denver	80204	303-825-3850
Denver Community Kollel	1516 Xavier St	Denver	80204	303-820-2855
Denver Department of Human Svc	1200 Federal Blvd	Denver	80204	720-944-2198
Denver Family Therapy Center	4891 Independence St # 200	Wheatridge	80033	303-456-0600
Denver Indian Center	4407 Morrison Rd	Denver	80219	
Denver Indian Resource Center	393 S Harlan St # 100	Lakewood	80226	

Denver Municipal Animal Shelter and Dog Park	666 S Jason St	Denver	80223	
Developmental Pathways Inc	11111 E Mississippi Ave	Aurora	80012	303-360-6600
Devereux Cleo Wallace Center	8405 Church Ranch Blvd	Broomfield	80021	303-466-7391
Diversion				
Dynamic Directions Inc	5984 S Prince St # 101	Littleton	80120	303-797-1440
Eagle Lodge	1264 Race St.	Denver	80206	303-393-7773
Equity Office		Lakewood	80214	
Exempla West Pines	3400 Lutheran Pkwy	Wheatridge	80033	303-467-4000
F.A.C.E.S.	3915 E. Exposition Ave.	Denver	80209	720-570-9333
Families Together	8805 W. 14th Ave. #300	Lakewood	80215	303-425-0300
Family Tree Foundation	3805 Marshall St # 100	Wheatridge	80033	303-467-3938
Federation of Families	901 W 14th Ave # 1	Denver	80204	303-572-0302
Foothills Community Church	8230 W 80th Ave	Arvada	80005	303-456-0180
Fort Logan National Cemetary	3698 S. Sheridan Blvd.	Denver	80235	
Girls Inc	1499 Juliana St.	Denver	80204	303-893-4363
Golden City Cemetery	755 Ulysses St	Golden	80401	303-279-1435
Golden Hill Cemetary	12000 W Colfax Ave	Lakewood	80215	
GRASP	701 S Logan St # 109	Denver	80209	303-777-3117
JCJAC: Jefferson County Ctr /Juvenile	1200 Johnson Rd	Golden	80401	303-271-4567
Jeff Nills				
Jeffco Action Center: Tenant/Landlord Center	8760 W. 14th Avenue	Lakewood	80215	303-237-0230
Jeffco First Steps	17700 S Golden Rd	Golden	80401	303-273-1550
Jefferson County Extension Office	15200 W 6th Ave # C	Golden	80401	303-271-6620
Jefferson County Public Works	100 Jefferson County Pkwy	Golden	80401	303-271-8514
Jefferson Foundation	809 Quail St # 1	Lakewood	80215	303-982-2210
Jefferson Hills Inc	421 Zang St	Lakewood	80228	303-989-4357
JFK	3669 S Acoma St	Englewood	80110	303-788-1525
Judi's House	1600 St Paul St	Denver	80206	
Lakewood Community Resources	777 S Wadsworth Blvd	Lakewood	80226	303-987-7800
Lakewood Heritage Center	797 South Wadsworth Blvd.	Lakewood	80226	303-987-7850

LARASA	309 W 1st Ave	Denver	80223	303-722-5150
LMC Community Foundation	6870 W 52nd Ave	Arvada	80002	
Mark T. Starr Center	1580 Yarrow St.	Lakewood	80215	303-987-4822
Mi Casa Resource Center For Women	360 Acoma St	Denver	80223	303-573-1302
Mile High Youth Corp	1801 Federal Blvd	Denver	80204	303-433-1206
Mission Trace Center				
Montview Detention				
MOPS International Inc	2370 S Trenton Way	Denver	80231	303-733-5353
Mt Olivet Cemetary	12801 W 44th Ave	Wheatridge	80033	
Native American Multicultural Education School	3600 Morrison Rd	Denver	80219	
Old Jolly Rancher				
Our Savior's Lutheran Church/Haven's Hope				
Passage Ways Counseling	10200 W 44th Ave # 400	Wheatridge	80033	303-233-1440
Professional Sign Language Interpreting, Inc.	PO Box 33557	Northglenn	80234	
Progressive North				
Project Angel Heart	4190 Garfield St.	Denver	80216	303-830-0202
Project Pave Inc	2051 York St	Denver	80205	303-322-2382
RAAP				
RSA Inc.	1410 Vance St	Lakewood	80214	303-232-5749
Savio House	325 King St	Denver	80219	303-922-5576
Share Colorado	9360 Federal Blvd.	Denver	80260	303-428-0400
Spot	2100 Stout St	Denver	80205	303-291-0442
Strengthening Families				303-333-4288 X152
Summit Center	3810 Pierce St	Wheatridge	80033	303-432-5800
Sunrise Sunset	7400 W 38th Ave	Wheatridge	80033	303-423-8380
Table Mountain Animal Center	4105 Youngfield St	Golden	80401	303-278-7575
Templo Evangelico Bautista	5529 W 26th Ave	Edgewater	80214	
The Gathering Place Drop-In Center	1535 High Street	Denver	80218	303-321-4198
Third Way Center	1133 Lincoln St	Denver	80203	303-832-6622
Trailhead Wilderness School				

UOA Admin Offices				
Urban League of Denver	5900 E 39th Ave	Denver	80207	
Urban Peak	1630 S Acoma St	Denver	80223	303-777-9198
US Army Recruiting	7355 W 88th Ave # F	Broomfield	80021	
US Post Office	727 Simms St	Golden	80401	303-231-9545
US Post Office	5885 Allison St	Arvada	80002	303-432-2092
US Social Security Administration	8585 W 14th Ave	Lakewood	80215	303-234-5540
Wellington Webb Building				
Wildland Interface Area				
Winn Resources	6035 W 11th Ave # 1	Lakewood	80214	303-239-9123

Offense-Specific Resources

BI Intervention	17720 S. Golden Rd	Golden	80401	
Criminal Justice Division	700 Kipling St # 1000	Lakewood	80215	
Federal Correctional Institute	9595 W Quincy Ave	Littleton	80123	303-454-0100
Intervention Community Corrections Services	1651 Kendall St	Lakewood	80214	303-232-4002
Jefferson County District Attorney's Office	500 Jefferson County Pkwy	Golden	80401	303-271-6800
Jefferson County Probation	10125 W 6th Ave	Denver	80215	303-274-1301
Jefferson County Sheriff's Department	200 Jefferson County Pkwy	Golden	80401	303-277-0211
Lookout Mountain Youth Services	2901 Ford St	Golden	80401	303-273-2605
Mountain View Youth Service Center	3900 S Carr St	Denver	80235	303-987-4530
Redirecting Sexual Aggression	1410 Vance St. Ste.#107	Lakewood	80214	303-232-5749
Youthtrack Inc.	5924 US Highway 285	Morrison	80465	303-697-1975

Recreation

16th Street Mall				
24 Hour Fitness	8105 Sheridan Blvd	Arvada	80003	
Act I & II Cinema Inc	3480 W Colfax Ave	Denver	80204	

Addenbrooke Park	700 S Kipling Parkway	Lakewood	80226	
Aguilar High School	420 Balsam St	Lakewood	80226	
Alameda Pool	680 S Harlan St	Lakewood	80232	303-937-0267
All Star Stadium				
Allendale Park	10600 W 62nd Ave	Arvada	80004	
Anderson Community Ctr	4355 S Field Ct	Littleton	80123	
Anderson Park (skate park)	Corner of 44th and Field	Lakewood		
Art Reach	3400 W 38th Ave # 200	Denver	80211	
Arvada, CO Branch Library	8555 W 57th Ave	Arvada	80002	303-424-5527
Arvada, CO Center for the Arts & Humanities	6901 Wadsworth Blvd	Arvada	80003	720-898-7201
Arvada, CO Community Development	8101 Ralston Rd	Arvada	80002	720-898-7435
Athletic Fields	64th and 6th Avenue			
Ball Park	300 S Harlan St.	Lakewood	80226	
Bally Total Fitness	3435 S Inca St	Englewood	80110	303-806-0220
Bandimere Speedway	3051 S. Rooney Dr.	Morrison	80465	303-697-4870
Barnum Recreation Center	360 Hooker St	Denver	80219	303-937-4659
basketball courts next to Jefferson high	2295 Pierce St	Edgewater	80214	
Bear Creek Golf Club	10801 Morrison Rd	Denver	80227	
Bear Creek Greenbelt	stretching diagonally from Hampden/285 in a northwesterly direction to Wadsworth			
Bear Creek Lake Park	15600 W Morrison Rd	Morrison	80465	
Bear Creek Lake Park	13800 W Hampden Ave	Morrison	80465	
Bear Valley Park	5770 W Dartmouth Ave	Denver	80227	
Beaver Ranch Community Park	11369 S Foxton Rd	Conifer	80433	303-838-3705
Belmar Public Library	555 S. Allison Parkway	Lakewood	80226	720-963-0900
Belmor Park	7700 W Ohio Ave	Lakewood	80226	
Belview Park Petting Zoo				
Berkeley Park	between 46th & I-17, Sheridan & Tennyson St, right next to Smiley Library	Wheatridge	80212	
Berkeley Recreation Center	5031 W 46th Ave	Denver	80212	
Berkley Park	4500 W. 46th Ave.	Denver	80212	

Bethel Missionary Baptist Church	5140 Carr St	Arvada	80002	303-422-1945
Bingo CO Hall	6520 Wadsworth Blvd	Arvada	80003	
Blue Heron Park	5600 S Quail St.	Denver	80127	
Body-Mind-Connection	261 S Harlan	Lakewood	80226	
Bowlero Lanes	5480 W Alameda Ave	Lakewood	80226	
Boys & Girls Club	2017 W 9th Ave	Denver	80204	
Boys & Girls Club	3325 W 16th Ave	Denver	80204	
Boys & Girls Club	721 W 8th Ave	Denver	80204	
Brooks Field	1285 12th St	Golden	80401	303-273-3360
Broomfield Bay Aquatic Center	250 Lamar St	Broomfield	80020	
Brunswick Broadmoor Bowling Alley	1135 S Wadsworth	Lakewood	80232	
Brunswick Green Mountain Bowling Alley	945 S Kipling Pkwy	Lakewood	80226	
Buchanan Park & Recreation Center	32003 Ellingwood Trail	Evergreen	80439	
Canterbury Park				
Carmody Recreation Center	2200 Old Kipling St	Denver	80227	720-963-5360
Central Branch YMCA	25 E 16th Ave	Denver	80202	303-861-8300
Centro San Juan Diego	2830 Lawrence St	Denver	80205	
Charles E. Whitlock Park	1600 N. Dover St.	Lakewood	80215	
Charles E. Whitlock Recreation Center	8605 W 23rd Ave	Lakewood	80215	303-987-4800
Chatfield Bike Trail	throughout Littleton going out to Chatfield Reservoir			
Chatfield Nature Preserve and Chatfield Reservoir	8500 Deer Creek Canyon Road	Littleton	80128	303-973-3705
Chatfield State Park	11500 North Roxborough Park Road	Littleton	80125	303-791-7275
Cheeseman Park	on both sides of 12th Ave between Downing & York			
Cherry Creek North	2960 E 2nd Ave # B	Denver	80206	
Children's Dance Place	400 Clermont St	Denver	80220	
Cinderella Twin Drive-In	3400 S Platte River Dr	Englewood	80110	303-761-8232
Citizen's Park	5500 W 24th Ave	Edgewater	80214	
City of Lakewood, CO	445 S Allison Pkwy	Lakewood	80226	
City Park	3200 E 17th Ave	Denver	80220	

City Park	2100 Steele St	Denver	80205	
City Park Golf Course and City Park	2500 York St.	Denver	80205	303-295-2095
Clement Lake & Park	7306 W Bowles Ave	Littleton	80123	303-409-2600
Clements Community Center	1580 Yarrow St	Lakewood	80214	
Collins' Bicycles	3217 E Colfax Ave	Denver	80206	303-322-1786
Colorado History Museum	1300 Broadway	Denver	80203	303-866-4597
Colorado Library for the Blind	180 Sheridan Blvd	Denver	80226	
Colorado Mills	14500 W Colfax Ave	Lakewood	80215	
Colorado Railroad Museum	17155 W 44th Ave	Golden	80403	
Columbine Knolls Recreation Center and Pool	6191 W Plymouth Dr	Littleton	80128	
Columbine Library	7706 W Bowles Ave	Littleton	80123	303-932-2690
Columbine West Pool	7046 S Webster St	Littleton	80128	
Community Gardens	near intersection of Logan & Iliff	Denver	80210	
Congress Park (swimming pool)				
Conifer Library	10441 Highway 73	Conifer	80433	303-982-5310
Coors Field	2001 Blake St	Denver	80205	303-292-0200
Cougar Fieldhouse	180 S Garrison St	Lakewood	80226	303-274-7560
Crown Hill Park and Lake	9000 W. 26th Ave	Wheatridge	80033	303-271-5925
Cultural/Arts District	between Broadway and Santa Fe; 6th Ave & 13th Ave			
Curtis Park Community Center	929 29th St	Denver	80205	303-295-2399
Daniels Community Center	1301 Union St	Golden	80401	303-233-7256
Deer Creek Golf Club	8135 Shaffer Pkwy	Littleton	80127	
Denver Art Museum	414 14th St	Denver	80202	
Denver Botanic Gardens	1005 York St	Denver	80206	
Denver Mint	320 W. Colfax Ave.	Denver	80204	
Denver Museum-Nature and Science	2001 Colorado Blvd	Denver	80205	
Denver Public Library	10 W 14th Avenue Pkwy	Denver		303-640-6200
Denver Skate Park	2205 19th St	Denver	80202	
Denver West	11595 W 6th Ave	Lakewood	80215	

Denver Zoo	2300 Steele St.	Denver	80205	303-376-4800
Eagle Park	attached to Ute Meadows Elementary	Littleton	80127	
East Reservoir	1400 S Kipling Parkway	Lakewood	80226	
Easter Seals	5755 W Alameda Ave	Lakewood	80226	
Edgewater Library	5843 W. 25th Ave.	Edgewater	80214	303-237-3395
Emmanuel Church	6400 W 26th Ave	Edgewater	80214	303-233-9591
Evergreen Lake				
Evergreen Library	5000 Highway 73	Evergreen	80439	
Evergreen Parks & Recreation	29614 Upper Bear Creek Rd	Evergreen	80439	303-512-9300
Fat City	9670 W Coal Mine Ave	Littleton	80123	
football field at O'Kane Park	251 Teller Street	Lakewood	80226	
Foothills Community Church	8720 W 80th Ave # 2	Arvada	80005	
Foothills Golf Course	3901 South Carr Street	Denver	80235	303-989-3901
Foothills Ice Arena	2250 S Kipling St	Lakewood	80227	303-986-4119
Foothills Park & Recreation	3624 S Kipling St	Denver	80235	303-987-2673
Foothills Parks and Recreation	205 Flora Way	Golden	80401	
Fossil Trace Gold Club	3050 Illinois St		80401	
Fossil Trace Golf Club	3151 Illinois St	Golden	80401	
Garland St. Park	4900 S Garland St.	Denver	80127	
Garrison St. Park	4700 S Garrison St.	Denver	80127	
Girl Scouts Camp Genesee	25419 US Highway 40	Golden	80401	
Gold Crown Foundation & Baseball Park	150 S Harlan St	Denver	80226	
Golden, CO Bowl	525 24th St	Golden	80401	
Golden, CO Clear Creek RV Park	1400 10th St	Golden	80401	
Golden, CO Community Center	1470 10th St.	Golden	80401	303-384-8100
Golden, CO Pioneer Museum	923 10th Street	Golden	80401	
Golden, CO Public Library	1019 10th St	Golden	80401	
Green Mountain Park	1600 S. Union Blvd.	Lakewood	80232	
Green Mountain Recreation Center	13198 W Green Mountain Dr	Lakewood	80228	303-987-7830
Harriman Lake	10800 W Quincy Ave	Littleton	80127	

Harriman Lake	1100 W. Quincy Ave	Denver	80127	
Harvard Gulch Golf Course	660 East Iliff Avenue	Denver	80210	
Harvard Gulch Recreation Center	550 E Iliff Ave	Denver	80210	
Hayward Park				
Heritage Square Music Hall	18301 W. Colfax Ave	Golden	80401	303-279-2789
Hiawatha Davis Recreation Center	3334 Holly St	Denver	80207	303-331-4010
Highland Senior Recreation Center	2880 Osceola St	Denver	80212	
Hine Lake	at the end of West Fair Dr, just W of Dakota Ridge High School	Littleton	80127	
His Love Fellowship	910 Kalamath St	Denver	80204	
Home of Neighborly Service	2609 Lawrence St	Denver	80205	
Howard Lutz Sports Complex	13150 W 72nd Ave	Arvada	80005	
Hyatt Lake	14800 W. 58th Place	Arvada	80004	
Hyland Hills Golf Course	9650 Sheridan Blvd	Westminster	80030	
Idlewild Park	1200 N Miller St.	Golden	80401	
Independence Park	6700 N Oberon Road	Arvada	80004	
Indian Tree Golf Club	7555 Wadsworth Blvd	Arvada	80003	
James E. Fisher Aquatic Complex	8949 Ralston Rd	Arvada	80002	303-423-0355
James J. Ritchie Park	8400 W. 13th Ave.	Lakewood	80214	
Jefferson County Fairgrounds	15200 W. 6th Avenue	Golden	80401	
Jefferson County Seniors' Ctr	3227 Chase St	Wheatridge	80212	
Jefferson County Stadium/Track				
Jefferson County YMCA	11050 W 20th Ave.	Lakewood	80215	303-233-8877
Johnson Lake	lake inside Clement Park	Littleton	80123	
Ken Caryl Ranch Metro District	6 Killdeer Ln	Littleton	80127	979-4070
Kendrick Lakes Park	1000 W. Jewell Ave.	Lakewood	80232	
Kendrick Park/ Reservoir	9600 W. Jewell	Lakewood	80232	
King of Glory Lutheran Church	10001 W 58th Ave	Arvada	80002	303-421-9930
Kountze Lake	800 S Wadsworth	Lakewood	80226	
Kyak Park		Golden	80401	

La Alma Recreation Ctr	1325 W 11th Ave	Denver	80204	303-572-4790
Lake Arbor Outdoor Pool	9101 W 58th Ave	Arvada	80002	
Lake Arbor Recreation Center	7451 W 83rd Way	Arvada	80003	303-423-1936
Lake Rhoda	4500 N. Harlan St.	Lakeside	80212	
Lakeside Amusement Park	4601 Sheridan Blvd	Denver	80212	303-477-1621
Lakewood Public Library	10200 W. 20th Avenue	Lakewood	80215	303-232-9507
Lakewood, CO Gulch Park	4600 W. 11th Ave.	Denver	80204	
Lakewood, CO Country Club	6800 W 10th Ave	Lakewood	80214	
Lakewood, CO Cultural Center	470 S. Allison Parkway	Lakewood	80226	
Lakewood, CO Heritage Center	797 South Wadsworth Blvd	Lakewood	80226	
Lakewood, CO Link Recreation Center	1295 S Reed St	Lakewood	80232	303-987-5400
Lakewood, CO Park	200 S. Kipling St.	Lakewood	80226	
Lakewood, CO Recreation Department	777 S Wadsworth Blvd	Lakewood	80226	
Lakewood, CO Washington Heights Center	6375 W 1st Ave Lakewood, CO	Lakewood	80226	303-232-7545
Lasley Park	next to Lasley Elementary School	Lakewood	80232	
Leawood Park	intersection of W Leawood Dr and S Pierce St	Littleton	80123	
Legacy Ridge Golf Course	10801 Legacy Ridge Pkwy	Westminster	80031	
Lilly Gulch Recreation Center	6147 S Holland Way	Littleton	80123	303-973-1527
Lion's Park	20100 W 9th St	Golden	80401	
Lou Walsh Park	between Pierce and Lamar at about 69th avenue	Arvada	80003	
Mamie David Eisenhower Library	3 Community Park Rd	Broomfield	80020	
Maple Grove Reservoir	14900 W. 32nd Ave.	Golden	80401	
Maple Grove Reservoir	East of I-70 and South of 32nd	Denver		
Martin L King Recreation Center	3880 Newport St	Denver	80209	
McDough Park	3950 Federal Blvd	Denver	80211	
Meadowlark Park	between Kipling & Wadsworth on 6th Ave			
Meyers Ranch	6300 S. Turkey Creek Rd.	Morrison	80465	
Meyers Reservoir				
Mile High Youth Corp	1801 Federal Blvd	Denver	80204	

Morrison Natural History Museum	501 Highway 8	Morrison	80465	303-697-1873
Morse Park and Morse Park Pool	8180 W 20th Ave	Lakewood	80214	
Mountain Rendezvous and Trading	8004 W Jewell Ave	Lakewood	80232	
Mt. Air Park	1250 N Depew St.	Lakewood	80214	
Mulroy Neighborhood Center at Mulroy Apts	3550 W 13th Ave	Denver	80204	
Normandy Elementary School	6750 S Kendall Blvd	Littleton	80128	
North Jeffco Ball Park	5555 Wadsworth Byp	Arvada	80002	
North JeffCo Community Park	5800 N. Garrison St.	Arvada	80002	
North JeffCo Park & Recreation	10664 W 58th Ave	Arvada	80002	303-424-2739
North JeffCo Senior Recreation Center	6842 Wadsworth Blvd	Arvada	80003	
North JeffCo Tennis Center	6430 Miller St	Arvada	80004	303-420-1210
Oak Park	6600 N. Oak St.	Arvada	80004	
Oakhurst Park	9200 W 93rd Ave	Broomfield	80021	
Ocean Journey	700 Water St.	Denver	80211	
Okane Park	388 Vance St	Lakewood	80226	
Old Towne Theatre	5550 Wadsworth Byp	Arvada	80002	
One On One Fishing Experience	5211 W Mississippi Ave	Lakewood	80226	303-727-8755
Open Door Youth Gang Alternatives	1615 California St # 712	Denver	80202	303-893-4264
Open Space/Bike Path	somewhere between Florida, 285, Kipling, and Wadsworth	Lakewood	80227	
Paco Sanchez Park	on Colfax between Federal & Lowell	Denver		
Panorama Park	5000 W 35th Ave.	Wheatridge	80212	
Parfet Park	800 Washington Ave.	Golden	80401	
Park	10450 12th Ave	Lakewood	80215	
Park	8500 W 24th Ave.	Lakewood	80214	
Park	6400 N. Ward Rd.	Arvada	80002	
Park	attached to Mile High Youth Corp			
Park	next to the Arvada, CO Center for the Arts	Arvada	80003	
Park	across street from Columbine Hills Elementary School	Littleton	80128	
Park	at intersection of S Kendall Blvd and W	Littleton	80128	

	Plymouth Dr			
Park	intersection of Platte Canyon and Ken Caryl	Littleton	80128	
Park	NE corner of Kipling and 20th ave intersection	Lakewood	80215	
Park	NE corner of Kipling and 26th Ave intersection			
Park	somewhere South of 6th Ave and W of Indiana, hard to tell where	Golden	80401	
Park	Elati Street and Bellview	Englewood	80110	
Park	between Union and Alameda on 1st	Lakewood	80219	
Park	East of Kipling just north of Mississippi	Lakewood	80226	
Park	west off kipling at florida	Lakewood	80232	
Park Hill Library	4705 Montview Blvd	Denver	80207	
Peace Community Garden	3825 Shoshone St	Denver	80212	
Pegasus Riding Club Program	5990 W Bowles Ave	Littleton	80123	
Perl Mack Library	7611 Hilltop Cir	Denver	80221	
Pine Valley Open Space Park				
Pinehurst Country Club	6255 W Quincy Ave	Denver	80235	303-985-1551
Pioneer Park	South off 82nd Ave from about Woodley Ct to Union St	Arvada	80005	
Pirate's Cove				
Playing Fields	South of Golden, CO High	Golden	80401	
Playing Fields	surrounding Lilley Gulch Rec Center			
Point Athletic Club	533 Van Gordon St	Lakewood	80228	303-988-1300
Powderhorn Park	between W Coal Mine and W Polk Dr, going west from S Robb Way	Littleton	80127	
Progressive Martial Arts	5138 W 29th Ave	Wheatridge	80212	
Prospect Park	11300 W 44th Ave	Arvada	80033	303-424-4414
Raccoon Creek Golf Course	7301 West Bowles Avenue	Littleton	80123	303-973-9689
Ralston Recreation Park	1200 W 64th Ave.	Arvada	80004	
Ray Ross Park	on Harlan between West Jefferson Place and West Exposition Avenue	Lakewood	80226	
Red Rock Amphitheatre	12700 W. Alameda Parkway	Morrison	80465	303-697-8801

Red Rocks Park	16351 County Road 93	Morrison	80465	303-697-4545
Red Shield Corps Community Center	2915 High St	Denver	80205	303-295-2109
REI	1416 Platte St.	Denver	80202	
Robby Ferrufino Park	bordered by 74th and 75th Ave, Carr Drive and W 74th Way	Arvada	80003	
Rocky Mountain Lake Park	3100 W. 46th Ave.	Denver	80212	
Rosedale Park	near Rosedale Elementary	Denver	80210	
Rude Park	13th ave and Federal			
Russian Cultural Center	on Alameda between Federal and Sheridan; nothing in Mapquest under Russian or cultural			
Ryan Park	next to Ryan Elementary School	Westminster	80020	
Sampson Community Center				
Sanderson Gulch Open Space Park	1800 S Lowell Blvd	Denver	80219	
Schaefer Athletic Complex	9750 W Hampden Ave	Denver	80227	
Secrest Teen Center and Public Pool	W 66th Ave & Pierce St	Arvada	80003	
Sheridan Golf Course and Recreation Center	3325 W Oxford Ave	Denver	80236	
Sherwood Park	near Ryan Elementary school but not on map	Westminster	80020	
Shriners	3299 S Logan St	Englewood	80113	
Silent Athletic Club	1575 Elmira St	Aurora	80010	303-367-4866
Sites Park	6600 W 29th Ave	Wheatridge	80033	
Six Flags	2000 Elitch Circle	Denver	80204	
skate park at Golden, CO Muni Recreation Area	1200 Ulysses St	Golden	80401	
Sloans Lake	1975 Sheridan Blvd	Edgewater	80214	
Smiley Library	4501 W 46th Ave	Wheatridge	80212	
Smith Reservoir	10400 W. Jewell	Lakewood	80232	
soccer fields at Westminster City Park	10455 Sheridan Blvd	Westminster	80020	
Southwest Recreation Center	9200 W Saratoga Pl	Denver	80123	303-932-0495
Splashland	near county bldgs, have seen it but is not in Mapquest	Golden	80401	
St. Anne's Perochial School	7555 Grant Pl	Arvada	80002	303-420-1280

Standley Lake Park	11600 W. 86th Parkway	Arvada	80005	
Stanton Park	950 S Pierce St.	Lakewood	80226	
Stapleton Recreation Center	5090 Broadway	Denver	80216	303-295-4482
Stapleton Swimming Pool	8054 E 28th Ave	Denver	80238	
Stenger Soccer Fields & Ball Fields	10800 W. 58th Ave.	Arvada	80002	
Stone House	2800 S Estes St	Lakewood	80227	
Sun Microsystems Ice Center	10710 Westminster Blvd	Westminster	80020	
Surfside Pool	5330 W 9th Ave	Lakewood	80214	
Tangelwood Park				
Tanglewood Preschool	13950 W 20th Ave	Golden	80401	303-982-5928
Tennis Court	5800 S Federal Blvd	Littleton	80123	
<i>tennis courts</i>	3490 S Kipling St	Lakewood	80227	
The Children's Museum	2121 Children's Museum Drive	Denver	80211	
The Dance Collective	5757 Olde Wadsworth Blvd	Arvada	80002	
The Meadows Golf Course	6937 South Simms Street	Littleton	80127	
The Ridge Ice Arena	The Ridge may be new, not in Mapquest, appears to be just East of Pierce off of Coal Mine	Littleton	80128	
The Ridge Recreation Center	The Ridge may be new, not in Mapquest, appears to be just East of Pierce off of Coal Mine	Littleton	80128	
The RidgeHealth Center	The Ridge may be new, not in Mapquest, appears to be just East of Pierce off of Coal Mine	Littleton	80128	
<i>The Senior Hub</i>	<i>2360 W. 90th Ave</i>	<i>Federal Heights</i>	<i>80260</i>	<i>303-426-4408</i>
Thornton Recreation Center	11151 Colorado Blvd	Thornton	80229	303-398-1868
TNT Baseball	3078 Robb Cir	Lakewood	80215	
Trapper's Glen Park	12100 W Chenango Dr	Littleton	80127	
Trixie's School of Dance	2100 Hoyt St	Lakewood	80215	
Two Ponds National Wildlife Refuge	9120 W 80th Ave	Arvada	80003	303-289-0867
Union Square Park	100 N Van Gordan St.	Lakewood	80228	
Urban Peak Resource Center	2062 Stout St	Denver	80205	303-292-0641

Utah Park				
Van Bibber Open Space Park	5400 N Eldridge St.	Arvada	80002	
Wadsworth Park	2800 S Wadsworth	Denver	80227	
Walker-Branch Park	1750 Harlan St.	Lakewood	80214	
Walking Path	18000 W Jefferson County Parkway	Golden	80401	
Washington Heights Recreation Center	6200 W. 1st Ave	Lakewood	80226	
Washington Park Recreation Center and Park	701 S Franklin St	Denver	80209	303-698-4962
Water World	1800 W 89th Ave.	Denver	80260	303-427-7873
Wayside Meadows Park	just E of Pierce on Elmhurst	Littleton	80128	
Weaver Hollow Park	4600 S Youngsfield St	Morrison	80465	
West Barval Wood Park	Somewhere near Alameda and Tejon			
Westminster Library	3705 W 112th Ave	Westminster	80031	
Westminster Public Library	3031 W 76th Ave	Westminster	80030	
Westminster Recreation Program	4800 W 92nd Ave	Westminster	80031	303-430-2400
Westminster Swim and Fitness Center	3290 W 76th Ave	Westminster	80030	
Westwoods Golf Course	6655 Quaker Street	Arvada	80007	
Wheat Ridge Library	5475 W. 32nd Ave.	Wheatridge	80212	303-232-4417
Wheat Ridge Parks & Recreation	4005 Kipling St	Wheatridge	80033	303-231-1300
Wheat Ridge Recreation Center	6363 W 35th Ave	Wheatridge	80033	
Wheat Ridge Teen Center	9110 W 44th Ave	Wheatridge	80033	303-422-2748
William McKinley Carson Skatepark	6000 S Quebec St	Greenwood Village	80111	
Willis Case Golf Course	4999 Vrain Street	Denver	80212	
Windsor Gardens Community Center	9600 E Alameda Ave	Denver	80247	
Woodbury Library	3265 Federal Blvd	Denver	80211	303-455-3930
YMCA	5181 W Kenyon Ave	Denver	80236	303-761-7530
YMCA	6350 Eldridge St	Arvada	80004	303-422-4977
YMCA	3901 E. Yale Ave.	Denver	80210	720-524-2750
YMCA Camp Shady Brook	8716 S Y Camp Rd.	Deckers	80135	303-267-2313
Youth Life Metro Denver Urban	1001 Perry St	Denver	80204	
Youth Track	5924 US Highway 285	Morrison	80465	

Safety/Legal

Adult Parole Supervision Division	12157 W Cedar Dr	Lakewood	80228	
American Immigration Lawyers Association	5445 DTC Parkway, Suite 545	Englewood	80111	303-773-0101
American Immigration Lawyers Association	5738 Olde Wadsworth Road	Arvada	80002	303-403-9144
Arvada City Buildings & Post Office	5885 Allison St	Arvada	80004	303-432-2092
Arvada City Government	6701 Indiana St	Arvada	80007	
Arvada Fire Prevention District	7300 Kipling St	Arvada	80005	
Arvada Fire Protection District	6503 Simms St	Arvada	80004	303-424-3012
Arvada Police Department	9555 Ralston Rd	Arvada	80002	303-431-3926
Arvada Police Department	8101 Ralston Rd	Arvada	80002	720-898-6900
Bear Creek Elementary School	3125 S Kipling St	Lakewood	80227	
BI Intervention	17720 S. Golden Rd	Golden	80401	
Car Seat Checks (program?)		Lakewood		
Catholic Charities	2525 W. Alameda Avenue	Denver	80219	303-742-4971
Catholic Charities Immigration and Resettlement Office	3717 W. 38th Avenue	Denver	80211	303-742-4971
Child Support Enforcement Dept of Human Services Social Services	900 Jefferson County Parkway, Room 160	Golden	80401	303-271-4300
City of Arvada Parks	7800 W 62nd Ave	Arvada	80004	
City of Broomfield	3001 W 124th Ave	Broomfield	80020	
City of Englewood	2800 S Platte River Dr	Englewood	80110	
City of Lakewood	445 South Allison	Lakewood	80226	
City of Sheridan	4101 S Federal Blvd	Sheridan	80110	
City of Westminster	9110 Yates St	Westminster	80031	
Clover Basin Fire Protection	141 Union Blvd # 150	Lakewood	80228	
Co State Patrol Protective	55 Wadsworth Blvd	Lakewood	80226	
Colorado Coalition Against Domestic Violence	PO Box 18902	Denver	80218	303-573-9018
Colorado Department of Human Services	3520 W Oxford Ave	Denver	80236	
Colorado Dept of Revenue Motor Vehicle Business	1881 Pierce Street	Lakewood	80214	303-205-5600

Group Driver License Office

Colorado Legal Services	1905 Sherman Street, Suite 400	Denver	80203	303-837-1313
Colorado Office of Emergency Management	15075 S Golden Rd. Building 120	Golden	80401	
Colorado State Foster Parents Association	7651 W 41st Ave	Wheatridge	80033	
Colorado State Patrol Academy	150005 S Golden Rd	Golden	80401	
Conifer Post Office	9546 S Dallman Dr	Conifer	80433	
Consolidated Water	12700 W 27th Ave	Lakewood	80215	303-238-0451
Crime Victim Compensation District Attorney's Office	500 Jefferson County Parkway	Golden	80401	303-271-6846
First Judicial District				
Denver City Courthouse	1437 Bannock St	Denver	80202	303-640-2613
Denver County Courthouse	1515 Cleveland Pl	Denver	80202	
Denver Department of Human Service	1200 Federal Blvd	Denver	80204	720-944-2198
Denver Federal Center	W 6th Ave & Kipling	Denver	80225	303-233-1852
Denver Fire Department	745 W Colfax Ave	Denver	80204	720-913-3473
Denver Fire Department	5440 Roslyn St # B	Denver	80216	
Denver Fire Dept-Recruiting	1570 Grove St	Denver	80204	720-865-3866
Denver First Church	1415 Logan St	Denver	80203	
Denver Police Department	1331 Cherokee St	Denver	80204	720-913-2000
Denver Police Department	1331 Cherokee St	Denver	80204	
Denver Social Services Dept	1391 Speer Blvd # 500	Denver	80204	
Denver Waste Management	1390 Decatur St	Denver	80204	
Department of Public Safety	700 Kipling St	Lakewood	80215	303-239-4300
Disabled American Veterans of Colorado	1485 Holland St.	Lakewood	80215	
DMV & Department of Revenue	1375 Sherman	Denver	80214	303-205-5606
Domestic Violence Restraining Orders Jefferson County District Court				303-271-6149
Edgewater City Hall	2401 Sheridan Blvd.	Edgewater	80214	
Edgewater Fire Department	2508 Gray St	Edgewater	80214	
Edgewater Fire Department	2508 Gray St	Edgewater	80214	
Edgewater Police, Fire, Library	5901 W 25th Ave	Denver	80214	
Equity Office	1005 Wadsworth Blvd	Lakewood	80215	303-982-0387

Evergreen Fire Department	4751 Highway 73	Evergreen	80439	
Family Tree	3805 Marshall St # 100	Wheatridge	80033	
Far East Legal Center	333 S Federal Blvd # 212	Lakewood	80219	
Federal Correctional Institute	9300 W Quincy	Denver	80235	
Federal Correctional Institute	9595 W Quincy Ave	Littleton	80123	
Federal Emergency Mgmt Agency	10800 W Alameda	Lakewood	80225	
Froyd Parker & Assoc	610 Garrison St # U	Lakewood	80215	303-202-0801
Golden City Hall	911 10th St	Golden	80401	
Golden Fire Department	912 10th St	Golden	80402	
Golden Post Office	619 12th St	Golden	80401	
Immigration and Naturalization Service	4730 Paris Street	Denver	80222	800-375-5283
Inter-Canyon Fire Protection	10304 Georgia Cir	Morrison	80465	
Jay Junekun Choi Burns, Figa and Will, P.C.	6400 S. Fiddlers Green Circle	Englewood	80111	303-796-2626
Jeffco Action Center	8755 W. 14th Avenue	Lakewood	80215	303-237-7704
Jefferson County Center/Juvenile	1200 Johnson Rd	Golden	80401	303-271-4567
Jefferson County Courthouse	100 Jefferson County Pkwy	Golden	80401	
Jefferson County Motor Vehicle	2099 Wadsworth Blvd	Lakewood	80214	303-271-8100
Jefferson County Motor Vehicle Department	6510 Wadsworth Byp # 320	Arvada	80003	
Jefferson County School District	1829 Denver West Dr	Golden	80401	
Jefferson County Sheriff's Dept	200 Jefferson County Parkway	Golden	80401	303-277-0211
Jefferson County Sheriff's Substation	10305 W Chatfield Ave	Littleton	80127	
Justice Information Center	1600 Downing Street	Denver	80218	303-832-1220
Karlis Family Center	1777 Kipling St	Lakewood	80215	303-462-1060
Ken Caryl Ranch Metro District	6 Killdeer Ln	Littleton	80127	979-4070
Kerns Water Treatment	822 S Union Blvd	Lakewood	80228	
Lakeside Police Department	5801 W 44th Ave	Denver	80212	
Lakewood City Government	1580 Yarrow St	Lakewood	80214	303-987-4820
Lakewood City Hall	480 S Allison Pkwy	Lakewood	80226	
Legal Aid Foundation	1900 Grant St # 950	Denver	80203	
Littleton Fire Department	2255 W Berry Ave	Littleton	80120	

Lookout Mountain Youth Services Center	2901 Ford St	Golden	80401	
Lutheran Refugee Service	1075 S. Yukon, Suite 200	Lakewood	80226	303-980-5400
Motor Vehicle Department	5433 W 88th Ave	Westminster	80031	
Northglenn City Court	11701 Community Center Dr	Northglenn	80233	303-450-8701
O'Kane Park Neighborhood Association	388 Vance St	Lakewood	80226	
Patrol Troop Ofc	1096 Mc Intyre St	Golden	80401	
Pleasant View Fire Station	955 Moss St	Golden	80401	
Promoting Safe and Stable Families	9101 Harlan St # 130	Westminster	80031	
Rocky Flats Environmental	10808 Highway 93 # A	Golden	80403	303-966-7000
Rocky Mountain Children's Law Center	2199 S University Blvd	Denver	80210	
Rumi Engineer Law Office of Rumi Engineer	333 W. Hampden Avenue, #703	Englewood	80110	303-781-4855
Seguros (Godey) Ideal Insurance Service	249 S Federal Blvd	Denver	80219	
Social Security Administration	13150 West Alameda Parkway	Lakewood	80228	800-772-1213
Table Mountain Animal Center	4105 Youngfield St	Golden	80401	
The Legal Center for People with Disabilities and Older People	455 Sherman Street, #130	Denver	80203	303-722-0300
U.S. Social Security Administration	1616 Champa St	Denver	80202	
Unidos International	4598 Grove Street	Denver	80211	303-445-4510
US Post Office	10799 W Alameda Ave	Denver	80226	
US Post Office	6698 S Iris St	Littleton	80123	
US Post Office	1990 Depew St	Lakewood	80214	
US Post Office	17451 S Golden Rd	Golden	80401	
US Post Office	4210 Wadsworth Blvd	Wheatridge	80033	
US Post Office	1990 Depew St	Lakewood	80214	
US Post Office	6585 W Colfax Ave	Lakewood	80214	
US Post Office	280 E 1st Ave	Broomfield	80020	
US Post Office	7765 Wadsworth Blvd	Arvada	80003	
US Post Office	1541 Marion St	Denver	80218	
US Post Office	4710 Nome St	Denver	80239	
US Post Office	7555 W Amherst Ave	Lakewood	80227	

US Post Office	8200 Shaffer Pkwy	Littleton	80127	
Veteran's Service Organizations	155 Van Gordon	Lakewood	80228	
Villa Italia Post Office	562 S Carr St	Lakewood	80226	
Wellington E Webb Building	303 W Colfax Ave	Denver	80204	
West Metro Fire Department	3301 S Field St	Lakewood	80227	
West Metro Fire Department	447 S Allison Pkwy	Lakewood	80226	303-989-4307
West Metro Fire Protection	9001 W Jewell Ave	Lakewood	80232	
West Metro Fire Rescue Station	9095 W Jewell Ave	Lakewood	80232	
Westminster City Fire Department	4800 W 92nd Ave	Westminster	80031	
Westminster Municipal Court	3030 Turnpike Drive	Westminster	80030	
Wheat Ridge Police Department	7500 W 29th Ave	Wheatridge	80033	

Social/Spiritual

Agape Christian Church	2501 California St	Denver	80205	
Aguilar High School	420 Balsam St	Lakewood	80226	
Alameda Heights United Methodist	3431 W Alameda Ave	Denver	80219	
Alameda Hills Baptist Church	8525 W Alameda Ave	Lakewood	80226	
American Friends Service Committee	901 W 14th Ave # 7	Denver	80204	
Anderson Community Center	4355 S Field Ct	Littleton	80123	303-234-5929
Antioch Baptist Church	2500 Lafayette St	Denver	80205	
Applewood Community Church	15485 W 44th Ave # C	Golden	80403	303-277-9407
Arvada Church of Christ	6757 Simms St	Arvada	80004	303-424-3765
Arvada Covenant Church	5501 Ward Rd	Arvada	80004	303-424-6284
Arvada Presbyterian Church	5592 Independence St	Arvada	80002	
Arvada United Methodist Church	6750 Carr St	Arvada	80004	
Arvada West High School	11325 Allendale Dr	Arvada	80004	
Atonement Lutheran Church	6281 W Yale Ave	Lakewood	80227	303-985-1122
Ave Maria Catholic Church and School	9056 E Parker Rd	Parker	80138	
Bandimere Speedway	3051 S. Rooney Dr.	Morrison	80465	303-697-4870

Bear Creek Evangelical Church	3101 S Kipling St	Lakewood	80227	
Bear Valley Church	10001 W Jewell Ave	Denver	80232	303-985-4000
Bethel Biblical Foundation	785 W 9th Ave	Lakewood	80215	303-445-9391
Bethel Fellowship	17716 S Golden Rd	Golden	80401	
Bethel Missionary Baptist Church	5140 Carr St	Arvada	80002	303-422-1945
Bethlehem Lutheran Church	2020 Wadsworth Blvd	Lakewood	80214	303-238-4651
Bible Believer's Baptist Church	4172 W 76th Ave	Westminster	80030	
Bonnie Brae Baptist Church	700 Bonnie Brae Blvd	Denver	80209	
Bridge Fellowship Inc	6901 S Pierce St # 100	Littleton	80128	
Bureau of Land Management	2850 Youngfield St	Lakewood	80215	
Calvary Episcopal Church	1320 Arapahoe St	Golden	80401	
Calvary Temple Christian	200 S University Blvd	Denver	80209	
Catholic Charities	2525 W Alameda Ave	Denver	80219	
Cherry Hills Community Church	3900 E Grace Blvd	Highlands Ranch	80126	
Christ Chapel of the Rockies	10 Fenton St.	Lakewood	80226	303-235-8497
Christ Community Covenant Church	8151 Simms St	Arvada	80005	303-467-2020
Christ Congregational Church	2500 S Sheridan Blvd	Lakewood	80227	
Christ on the Mountain Church	13922 W. Utah Ave.	Lakewood	80228	
Christ the Answer Church	705 Ulysses St	Golden	80401	
Christ the King Catholic Church	4291 Evergreen Pkwy	Evergreen	80439	
Christ the King Episcopal	6490 Carr St	Arvada	80004	303-424-5288
Christian Science End Time Center	3225 S. Wadsworth Blvd.	Denver	80227	
Church of All-Saints	2559 S Federal Blvd	Denver	80219	
Church of Jesus Christ of Latter Day Saints	13206 W Green Mountain Dr	Lakewood	80228	
Church of Jesus Christ of Lds	6465 W Jewell Ave	Lakewood	80232	
Church of the Master	5152 E 17th Ave Pkwy	Denver	80220	
Church of the Transfiguration Episcopal	27640 Highway 74	Evergreen	80439	
Church that Burned Down	1545 Tabor St	Lakewood	80215	
Clear Creek Valley Baptist Church	10555 W 44th Ave	Wheatridge	80033	
Clements Community Center	1580 Yarrow St	Lakewood	80214	

Colorado State Foster Parents Association	7651 W 41st Ave	Wheatridge	80033	
Columbine Church of Christ	7453 S Zephyr Ct	Littleton	80128	
Columbine Unitarian Universalist	6724 S Webster St	Littleton	80128	
Community Baptist Church	6265 Garrison St	Arvada	80004	303-422-1612
Community in Christ Lutheran	12229 W 80th Ave	Arvada	80005	
Community Seventh-day Adventist Church	2455 E. 36th Ave.	Denver	80205	
Conifer Community Church	9998 Havekost Rd	Conifer	80433	303-838-4161
Conifer High School	10441 Highway 73	Conifer	80433	
Cornerstone Christian	12930 W 32nd Ave	Golden	80401	303-279-5014
Crossroads Calvary Chapel	9725 W 50th Ave	Wheatridge	80033	
Crossroads Church of Denver	9901 W 50th Ave	Wheatridge	80033	303-421-3800
Cure D'Ars Church	3201 Dahlia St	Denver	80207	
Deer Creek Community Church	8131 S Pierce St	Littleton	80128	
Del Dios Vivo Iglesia	3607 W 14th Ave	Denver	80204	303-571-1751
Denver Center for the Performing Arts	1245 Champa Street	Denver	80204	303-893-4100
Denver Chinese Evangelical Free Church	275 S Hazel Ct	Denver	80219	
Denver Church of Christ	6925 Carr St	Arvada	80004	303-463-9220
Denver Indian Center	4407 Morrison Rd	Denver	80219	
Denver Indian Family Resource Center (DIFRC)	393 S Harlan St # 100	Lakewood	80226	
Denver Inner City Parish	910 Galapago St	Denver	80204	
Denver Seminary	3401 S University Blvd	Englewood	80113	
Doulos Korean Church-Reformed Church In America	8085 E Hampden Ave	Denver	80231	
Edgewater Rec Center	5845 W 25th Ave	Edgewater	80214	
Emmanuel Church	6400 W 26th Ave	Edgewater	80214	
Empowerment Program	1600 York St	Denver	80206	
Evergreen United Methodist Church	3757 S. Ponderosa	Evergreen	80439	
Faith Bible Chapel & School	6210 Ward	Arvada	80004	303-424-2121
Faith Bible Chapel South	4250 Federal Blvd	Denver	80211	303-806-8161
Faith Bible Chapel West	5991 W Colfax Ave	Lakewood	80214	
Faith Community Church	6237 S Wadsworth Blvd	Littleton	80123	

Faith Lutheran Church	17701 W 16th Ave	Golden	80401	
Fellowship Bible Church	2201 Jay St	Edgewater	80214	
First Baptist Church of Golden	1805 Washington Ave	Golden	80401	
First Baptist Church of Lakewood	1380 Ammons St.	Denver	80215	303-237-9519
First Free Methodist Church	220 S Yarrow St	Lakewood	80226	303-233-3430
First Presbyterian Church	8210 W 10th Ave	Lakewood	80214	
Foothills Community Church	8720 W 80th Ave	Arvada	80005	
Foster Elementary School & Foster Community Center	5300 Saulsbury Ct	Arvada	80002	
Fourth LDS Ward	12995 W 72nd Ave	Arvada	80005	
Gilliam Youth Service Center	2844 Downing St	Denver	80205	303-291-8950
Girl Scouts Mile Hi Council	400 S Broadway	Denver	80209	
Girls Inc of Denver	1499 Julian Street	Denver	80204	
Golden Church of Christ	1100 Ulysses St	Golden	80407	
Golden Community Center	1470 10th St.	Golden	80401	
Golden First United Methodist	1500 Ford St	Golden	80401	
Golden High School	701 24th St	Golden	80401	303-982-4200
Golden Hill Cemetary	12000 W Colfax Ave	Lakewood	80215	
Good Shepard Baptist Church	2814 Ivy St	Denver	80207	
Grace Church	6200 W Hampden Ave	Denver	80227	
Grace Covenant Church	10101 W Mississippi Ave	Lakewood	80226	
Grace Fellowship of Lakewood	9210 W 2nd Ave	Lakewood	80226	
Greater Park Hill Community Inc	2823 Fairfax St	Denver	80207	
Green Mountain Christian Church	10700 W Exposition Dr	Lakewood	80226	
Green Mountain Presbyterian Church	12900 W. Alameda	Lakewood	80228	303-985-8733
Green Mountain United Meth Church	12755 W Cedar Dr	Lakewood	80228	303-989-3727
Guardians of Peace Church	4800 Wadsworth Blvd	Wheatridge	80033	
Harvest Christian Community Church	6990 W 38th Ave # 102	Wheatridge	80033	
Heritage Square	18301 W. Colfax Ave.	Lakewood	80401	
His Love Fellowship	910 Kalamath St	Denver	80204	
Holy Cross Lutheran Church	4500 Wadsworth Blvd	Wheatridge	80033	

Holy Family Catholic Church	4377 Utica St	Wheatridge	80212	
Holy Family Religious Ed Ctr	4338 Utica St	Denver	80211	
Holy Ghost Church	1900 California	Denver	80205	
Holy Trinity Catholic Church	7595 Federal Blvd	Westminster	80030	
Hope of Glory	1360 Garrison St	Lakewood	80215	303-238-4673
Hosanna Lutheran Church	10304 W Belleview Ave	Littleton	80127	
Inter-Canyon Fire Protection	10304 Georgia Cir	Morrison	80465	
Inter-Church Arms	7912 Oberon Rd # D	Arvada	80004	303-424-6283
Jefferson Avenue United Methodist	4425 Kipling St	Wheatridge	80033	
Jefferson County Fairgrounds	15200 W. 6th Avenue	Golden	80401	
Jefferson County Seniors' Ctr	3227 Chase St	Wheatridge	80212	
Jefferson Unitarian Church	14350 W 32nd Ave	Golden	80401	
Jehovah's Witnesses	11650 W 76th Ave	Arvada	80005	
Ken Caryl Baptist Church	8395 W Ken Caryl Ave	Littleton	80128	
King of Glory Lutheran Church	10001 W 58th Ave	Arvada	80002	
King of Kings Lutheran Church	8300 W Pomona Dr	Arvada	80005	303-425-7096
Korean Presbyterian Church	7755 Kipling St	Arvada	80005	303-422-6943
Lakewood Christian Church	2025 Kipling St	Lakewood	80215	303-237-0421
Lakewood Christian Fellowship	25 S Newland St	Lakewood	80226	303-237-7250
Lakewood Church of the Resurrection	7100 W. Mississippi Ave	Lakewood	80226	
Lakewood Heritage Center	797 South Wadsworth Blvd	Lakewood	80226	
Lakewood United Church of Christ-Headstart Location	100 Carr St	Lakewood	80226	
Lakewood United Methodist Church	1390 Brentwood St.	Denver	80215	303-237-7768
Landmark Tabernacle	2727 S Sheridan Blvd	Denver	80227	
LDS Church of Golden	15605 W 32nd Ave	Golden	80401	303-279-1595
Light of the World Church	10316 W Bowles Av	Littleton	80127	
Living Savior Ev Lutheran Church	8050 W Coal Mine Ave	Littleton	80123	
Macedonia Baptist Church	3240 Adams St.	Denver	80205	
Masonic Lodge	3550 Federal Blvd	Denver	80211	

Masonic Lodge	4819 Montview Blvd	Denver	80207	
Messiah Baptist Church	3241 W 44th Ave	Denver	80211	
Messiah Lutheran Church ELCA	1750 Colorado Blvd.	Denver	80220	303-355-4471
Metro Denver Black Church	3601 Martin Luther King Blvd	Denver	80205	303-355-3423
Mile Hi Church of Religious Science	9079 W Alameda Ave	Lakewood	80226	303-232-4079
Montview Boulevard Presbyterian Church	1980 Dahlia St.	Denver	80220	
Mother of God Catholic Church	475 Logan St	Denver	80203	
Mountain Christian Fellowship	11680 W 72nd Pl	Arvada	80005	303-424-0840
New Hope Church	5255 W Warren Ave	Denver	80227	
New Life Church	11511 Irma Drive	Denver	80233	
North Presbyterian Church	3025 W. 37th Ave	Denver	80211	
Northwest Friends Church	9889 W 66th Ave	Arvada	80004	
O'Kane Park Neighborhood Association	388 Vance St	Lakewood	80226	
Our Lady of Fatima Church	1985 Miller St	Lakewood	80215	303-233-6236
Our Lady of Lourdes Catholic Church and School	2298 S. Logan St	Denver	80210	
Our Lady of the Pines Catholic Church	9444 Eagle Cliff Rd	Conifer	80433	
Our Savior's Church	1975 South Garrison	Lakewood	80227	
Park Hill Presbyterian	3411 Albion St	Denver	80207	
Park Hill United Methodist Church	5209 Montview Blvd	Denver	80207	
Peace Lutheran Church	5675 Field St	Arvada	80002	
People House Church	3035 W 25th Ave	Denver	80211	
Pinebrooke Community Church	7735 Wadsworth Blvd # D	Arvada	80003	
Power Invasion Ministry	3235 Perry St	Denver	80212	
Praise Center Church (hosts circle of Parents support group)	1590 S Federal Blvd	Denver	80219	
Praise Church	6054 S Kipling St	Littleton	80127	
Ralston Hills Baptist Church	12090 W 64th Ave	Arvada	80004	
Rapture Missionary Baptist Church	3600 Pontiac St	Denver	80207	
Safeway Center	10853 US Highway 285	Conifer	80433	
Seventh Day Adventist Church	3101 S Golden Rd	Golden	80401	

Shepherd of the Hills Presbyterian Church	11500 W. 20th	Lakewood	80215	303-238-2482
Shepherd of Valley Lutheran Church and School	8820 Field St	Broomfield	80021	
South Sheridan Baptist Church	875 S Sheridan Blvd	Lakewood	80226	
Southern Gables Church	4001 S Wadsworth Blvd	Lakewood	80123	
Spirit of Christ Catholic Church	7400 W 80th Ave	Arvada	80003	
Spirit of Joy Fellowship	5927 Miller St	Arvada	80004	
St Bernadette's Catholic Church and School	7240 W 12th Ave	Lakewood	80214	
St Cajetan's Church	299 S Raleigh St	Denver	80219	
St Dominic's Catholic Church	3005 W 29th Ave	Denver	80211	
St Francis De Sales Church and School	301 S Sherman St	Denver	80209	
St Gregory's Episcopal Church	6653 W Chatfield Ave	Littleton	80128	
St James Presbyterian Church	3601 W Belleview Ave	Littleton	80123	
St Patrick's Catholic Church	3325 Pecos St	Denver	80211	
St Paul's Lutheran Church	2470 Wadsworth Blvd	Wheatridge	80214	
St Philip Lutheran Church	7531 S Kendall Blvd	Littleton	80128	
St Phillips United Methodist Church	1450 S Pierce St	Lakewood	80232	
St Rose of Lima Catholic Church and School	1320 W Nevada Pl	Denver	80223	
St. Anne's Catholic Church	7555 Grant Pl	Arvada	80002	303-420-1280
St. Catejan	4335 W Byers Pl	Denver	80219	
St. James Episcopal Church	8235 W 44th Ave	Wheatridge	80033	303-424-1118
St. Joan of Arc Catholic Church	12735 W 58th Ave	Arvada	80002	
St. Joseph's Catholic Church	969 Ulysses St	Golden	80401	
St. Joseph's Episcopal Church	11202 W Jewell Ave	Lakewood	80232	303-985-7170
St. Joseph's Redemptonist Church	605 W 6th Ave	Denver	80204	303-534-4408
St. Jude's Catholic Church	9405 W Florida Ave	Lakewood	80232	303-988-6435
St. Laurence's Episcopal Church	26812 Barkley Rd	Conifer	80433	
St. Nicholas Episcopal Church	11195 W Belleview Ave	Littleton	80127	
Stober Elementary	2300 Urban St	Lakewood	80215	
The Road: JCMH	10000 W 21st Ave	Lakewood	80215	
Trinity Baptist Church	4490 Newland St	Wheatridge	80033	303-424-4473

Trinity Christian Center and School	6500 W Coal Mine Ave	Littleton	80123	
Trinity United Methodist Church	1820 Broadway	Denver	80202	
United Christian Church (and Headstart location)	next to South Lakewood Elem on 1st ave	Lakewood	80226	
United Methodist Church	2497 Fenton St	Denver	80214	
United Methodist Conference	2200 S University Blvd	Denver	80210	
Valley View Church of God	4390 S Lowell Blvd # A	Englewood	80110	
Veterans of Foreign Wars	5340 Marshall St	Arvada	80002	303-424-3824
Veterans of Foreign Wars	15625 W 10th Ave	Golden	80401	
Victory Church and School	11777 Sheridan Blvd	Westminster	80020	
Vineyard Christian Southwest	2600 S Sheridan Blvd	Lakewood	80227	
West Alameda Baptist Church	333 S Eaton St	Lakewood	80226	
West Bowles Community Church	12325 W Bowles Ave	Littleton	80127	303-972-4904
Westland Baptist Church	430 S Kipling St	Lakewood	80226	
Westwoods Community Church	13301 W 43rd Dr	Wheatridge	80403	303-279-1616
Wheat Ridge Community Center	6363 W 35th Ave	Wheatridge	80033	
Wheat Ridge United Methodist	7530 W 38th Ave	Wheatridge	80033	
Zion Lutheran Church	2600 S Wadsworth Blvd	Denver	80227	

Support Group

AL-ANON	2701 Alcott St. # 369	Denver	80211	303-321-8788
Foster Grandparents Program	2525 16th St.	Denver	80221	303-297-0408
La Leche League Meeting at Christ on the Mountain	13922 W. Utah Ave.	Lakewood	80228	303-988-2222
Mile Hi Church	9079 W Alameda Ave	Lakewood	80226	
Parents of Children with Seizure Disorders	234 Columbine St. Suite 333	Denver	80206	303-430-4991

Transportation

Belmar Library	555 S Allison Pkwy	Lakewood	80226	
Bus stop	3rd & Alameda	Lakewood	80223	

Bus stop	on Virginia between Wadsworth & Allison	Lakewood		
Bus Terminal	11650 W 6th Ave	Lakewood	80225	
Cheltenham Elementary School	1580 Julian St	Denver	80204	
City of Lakewood	445 S Allison Pkwy	Lakewood	80226	
Colfax Elementary School	1526 Tennyson St	Denver	80204	
Denver Indian Center	4407 Morrison Rd	Denver	80219	
Denver Indian Family Resource Center (DIFRC)	393 S Harlan St # 100	Lakewood	80226	
Denver Public Schools Bus Terminal	Federal and 6th Avenue	Denver	80204	
Department of Motor Vehicles	1881 Pierce St	Lakewood	80214	
Department of Motor Vehicles	2099 Wadsworth Blvd.	Lakewood	80214	
Disabled American Veterans of Colorado	1485 Holland St.	Lakewood	80215	
Drivers License Department	8501 W Bowles Ave	Littleton	80123	303-973-2926
Easter Seals	5755 W Alameda Ave	Lakewood	80226	
Family Tree	3805 Marshall St # 100	Wheatridge	80033	
Intersection at Colfax & 6th Ave.	1700 W 6th Ave.	Lakewood	80401	
Jeffco Action Center	8755 W 14th Ave	Lakewood	80215	
Jefferson County Action Center	8755 W 14th Ave	Lakewood	80215	
Jefferson County Airport	11755 Airport Way	Broomfield	80021	303-466-2314
Jefferson County Motor Vehicle Department	6510 Wadsworth Byp # 320	Arvada	80003	
Jewish Family Services of Colorado	1355 S. Colorado Blvd., Suite 400	Denver	80222	303-759-4890
Lightrail Station	between Santa Fe and Federal & Bowles and C-470			
Lightrail Station	corner of Broadway & Alameda	Lakewood		
Lightrail Station	corner of Hampden & Santa Fe			
Lumberg Elementary School	6705 W 22nd Ave	Edgewater	80214	
Major Bus Terminal	at the intersection of Broadway and Colfax	Denver	80204	
Motor Vehicle Department	5433 W 88th Ave	Westminster	80031	
Mulroy Neighborhood Center at Mulroy Apts	3550 W 13th Ave	Denver	80204	
Nine Mile Park-N-Ride				
Park n Ride Bus Terminal	near 6th & Simms	Lakewood	80228	

RTD Bus Route	along 26th Avenue between Federal & Union/Simms			
RTD Bus Route	along Colfax between Federal & Union/Simms			
RTD Bus Station	Broadway & West Bellview			
RTD Park & Ride	Ken Caryl & Simms	Littleton	80127	
RTD Park & Ride	near Alameda & Simms			
RTD Transit Service	4901 York St	Denver	80216	303-628-9000
RTD-REGIONAL Transportation Hub	1600 Blake St # 12	Denver	80202	
Seniors' Resource Center Inc	3227 Chase St	Wheatridge	80212	303-238-8151
The Empowerment Program	1600 York Street, Room 201	Denver	80206	303-320-1989

Victim Services

Colorado Coalition Against Domestic Violence	PO Box 18902	Denver	80218	303-573-9018
Colorado Organization for Victim Assistance (COVA)	2460 W. 26th Ave. Suite 255C	Denver	80211	303-861-1160
Denver Crisis Center	1000 E 16th Ave	Denver	80218	
Denver Safehouse		Denver	80218	
Dove	1557 Ogden St	Denver	80218	303-831-7874
Dove: abuse victim services for deaf women & children		Northglenn		
Exempla West Pines	3400 Lutheran Pkwy	Wheatridge	80033	303-467-4000
FACES	3915 Exposition Avenue	Denver	80209	
Jefferson County Children's Advocacy Center				303-462-4001
Karlis Family Center	1777 Kipling St	Lakewood	80215	303-462-1060
Restraining Order Clinic at the JeffCo Courthouse	100 Jefferson County Pkwy	Golden	80401	
Victim Out Reach Info Inc	1546 Cole Blvd	Lakewood	80401	303-202-2196
WINGS-Women & Men Victims of childhood incest or sexual abuse	8725 W. 14th Ave. Suite 150	Lakewood	80215	303-238-8660
Women In Crisis Shelter				

APPENDIX E: SPECIFIC COMMUNITY STRENGTHS

Participant group	Strength	Participant group	Strength
Mc Lain HS Client	24 Hour Fitness	2 Providers	Lakewood Head Start
Mc Lain HS Client	32nd Street Shopping Center	Client	Lakewood Housing staff
Mc Lain HS Client	7-11 close to house	TANF Client, Provider	Lakewood Link Recreation Center
Adoptive/Foster/Head Start Client	Addenbrooke Park	Provider	Lakewood Police Department
Adoptive/Foster/Head Start Client	Affordable live theater for family	Client	Lakewood Public Library
TANF Client	Albertson's	Provider	Lakewood Recreation Center
Client	Albertson's	Mc Lain HS Client	Lamberg Elementary School
Provider	All Saints Church	2 Providers	Library System
Provider	Allison Britson	Provider	Light of the World
Provider	American Red Cross	Provider	Lilley Gulch Recreation Center
DIFRC Provider	Alameda High School	Provider	Lion's Park
Provider	APEX recreation center	Community resident	Littleton Fire Rescue
Tri County Workforce Client	Applewood Baptist Church	Provider	Lookout Mountain

Participant group	Strength	Participant group	Strength
TANF Client	Applewood Village (stores and Park-n-Ride)	Cornerstone Client, Client	Lost and Found
3 Providers	Arapahoe House	Adoptive/Foster/Head Start Client	Lots of parks in Lakewood
McClain HS Client	ARC Thrift Store	Cornerstone Client	Lou Walsh Park
Tri County Workforce Client	Bowles and 285, has recreational/social activities	Provider	Loveland Community Health Center
Client, Adoptive/Foster/Head Start Client, Cornerstone Client, 2 Providers	Arvada Center for the Performing Arts	Client, McLain HS Client	Lumberg Elementary
Adoptive/Foster/Head Start Client	Arvada Covenant Church food bank, camp for foster/adopted kids	4 Providers	Lutheran Hospital
Provider	Arvada Police Department	Community Resident-Grandparents	Macedonia Church- food bank, family professional, counseling
Provider	Arvada Senior Center	Mc Lain HS Client	Mann Theaters
Adoptive/Foster/Head Start Client	Arvada West Preschool	Provider	Mayor's Workforce Center-employment referrals
Provider	Barton- Education testing for pre-school for elementary students	Mc Lain HS Client	Mc Donald's

Participant group	Strength	Participant group	Strength
TANF Client	Baseball field	Cornerstone Client, Provider	Mc Lain Community High School
Provider	Bear Creek Church	Provider	MCPN-accepts CICP
Community resident	Bear Creek Elementary	Provider	MCPN clinics
Mc Lain HS Client	Bear Creek High School	Provider	MCPN/Estes Street Clinic
Mc Lain HS Client	Bear Creek Schools	Provider	Methodist Church
Mc Lain HS Client	Bear Creek Skate Park	2 Providers	Mile High Church of Religious Science
TANF Client	Being close to I-70 or I-76	DIFRC Provider	Mile High United Way
Provider	Belmar Commons	Client	Mirage
3 Providers, 1 Client	Belmar Library	TANF Client	Montessori Preschool/Head Start
Provider	Belmar Literacy Center	Mc Lain HS Client	Moore Middle School
Tri County Workforce Client	Belmar Park	Mc Lain HS Client	Morris Park
Provider	Big Lots	Provider	Mountain Resource Center
Adoptive/Foster/Head Start Client, Provider	Bike paths	Mc Lain HS Client	Movie Theater
2 TANF Clients	Blockbuster Video	Client	Mt Vista Nursing Center (retirement home)
Provider	Bowles Community Center	Provider	Municipal Court

Participant group	Strength	Participant group	Strength
Mc Lain HS Client	Boyfriend's House	TANF Client, 2 Mc Lain HS Clients	My house
Provider	Bureau of the American Indian Affairs	DIFRC Provider, Provider	NAMES
Tri County Workforce Client	Bus Availability	Mc Lain HS Client	Neighborhood's Christmas light display
Provider	Calvary Episcopal Church	Client	New Life Church
Mc Lain HS Client	Car wash	Client	Nine Mile Park n Ride
Client, Provider	Catholic Charities	Provider, Client	O' Kane Park
Provider	Catholic Charities' Beacons Neighborhood Center	Client, Adoptive/Foster/Head Start	Old Towne Arvada
Provider	Cenikor Foundation	Client	Once Upon a Child consignment shop
Tri County Workforce Client	Central location of home	Community resident, 2 Providers	Open Space
Tri County Workforce Client, Mc Lain HS Client	Chatfield State Park	Adoptive/Foster/Head Start Client	Our Lady of the Pines food bank, disaster assistance
Adoptive/Foster/Head Start Client, Client	Children's Hospital	Provider	Our Savior's Church/Haven's Hope
Adoptive/Foster/Head Start Client	Children's Hospital Clinic	McLain HS Client	Park and Ride

Participant group	Strength	Participant group	Strength
Client	Children's World	McLain HS Client	Park at Marshall and 52nd
Provider	Chisolm Recreation Center	DIFRC Provider	Park Hill Cooperative Book Store
Provider	Choices in Living	Community Resident-Grandparents	Park Hill Paper
Adoptive/Foster/Head Start Client	Church with recovery program and children's ministry (Corner of Brooks Dr. & Carr St. in Arvada)	2 Clients, 3 TANF Client, 5 McLain HS Clients, 2 Adoptive/Foster Head Start Clients, Provider	Parks
2 Clients, 2 TANF Clients, Adoptive/Foster/Head Start Client, Tri County Workforce Client, Community Resident-Grandparents, Provider, DIFRC Provider	Churches	Provider	Parks & open space areas & recreation centers provide opportunity for youth leagues, festivals, adult sports leagues and relaxation.
Provider	Churches in Golden	DIFRC Provider	Parks and green parkways
TANF Client	Cigarette Store	Adoptive/Foster/Head Start Client	Parks in Golden
Provider	Citizen's Park	DIFRC Provider	Partners-mentoring for at-risk youth
Community resident, 2 Providers	City of Lakewood	Adoptive/Foster/Head Start Client, 2 Cornerstone Clients	Pediatrician
TANF Client, Adoptive/Foster/Head Start Client, Community Resident, Provider	Clement Lake/Park	Adoptive/Foster/Head Start Client	Pediatrics West

Participant group	Strength	Participant group	Strength
Provider	Clements Center for Senior Citizens	Provider	Pirates Cove Park: This is a new modern park. Hi-tech resources, fun for families
Client	Colorado Mills Mall-good prices, fun	Mc Lain HS Client	Pizza place
Adoptive/Foster/Head Start Client	Colorado Shares	Provider	Police
Provider	Colorado Talking Book Library	Cornerstone Client	Pool
Community resident, 1 Provider	Columbine Library	Client	Pridemark
Cornerstone Client	Compass Montessori	Provider	Professional Sign Language Interpreting, Inc
DIFRC Provider	Concentration of city services in a central location	Provider	Progressive North
Client	Conifer Mtn Family Medicine	Provider	Progressive Therapies
Client	Conifer Shopping Center	Client, Provider	Prospect Park
Tri County Workforce Client	Convenient corner store	Community resident, Community resident-Grandparents, TANF Client, 4 Providers	Recreation center
Cornerstone Client	Cornerstone	Community Resident-Grandparents	Recreation Centers (MLK) Senior/Pool Activities

Participant group	Strength	Participant group	Strength
TANF Client	Costco	Provider	Recreation Centers- City of Westminster
Provider	Courthouse works well with Cenikor	Provider	Recreation centers- scholarships allow low-income families to participate
Cornerstone Client	Creative Perspectives-only nonprofit for Aspergers	Community resident	Red Cross
Adoptive/Foster/HeadStart Client	Crossroads Church of Denver	TANF Client, Client, 4 Providers	Red Rocks Community College
Community resident, Provider	Crown Hill Park	Mc Lain HS Client	Red Rocks Skate Park
Provider	CSU- education, employment option	Provider	Redirecting Sexual Aggression
Cornerstone Client	Cultural Festivals	Provider	Renaissance Learning Center
Provider	Curtis Park Community Center- ESL, food bank, etc	Provider	Rocky Mountain Deaf School
Provider	Damen's Bean Project-work experience and job skills	TANF Client	Russell Elementary School
Mc Lain HS Client	Day care (On Independence between 92 nd and 88 th)	Adoptive/Foster/Head Start Client	Ryan Park
Client	Deane-education	Provider	Safehouse Denver

Participant group	Strength	Participant group	Strength
Provider	Denver Children's Advocacy	Mc Lain HS Client	Safeway
Provider	Denver Children's Home	Provider	Safeway/King Soopers food drive
Provider	Denver Community Center	Provider	Safeway-accepts vouchers
Provider	Denver Family Institute	Client	Sam's Club
Adoptive/Foster/HeadStart Client	Denver Federal Center-jobs and research resources	TANF Client	Save-a-Lot-cheap groceries
2 Providers	Denver Health	Provider	Savers
Provider	Denver Human Services	4 Mc Lain HS Clients, TANF Client, 2 Providers, DIFRC Provider	Schools
Provider, DIFRC Provider	Denver Indian Center	Provider	School based counseling services
Provider, DIFRC Provider	Denver Indian Family Resource Center	Provider	School based health centers
Provider	Denver Rescue Mission	Adoptive/Foster/Head Start Client	Sense of community in the downtown area
Community resident	Denver Urban Ministries	Mc Lain HS Client	Shell-gas burns cleaner
Provider, 1 Client	Developmental Disabilities Resource Center	Provider	Sheriff's Dept
Provider	Developmental non-profits	Community resident	Shiloh

Participant group	Strength	Participant group	Strength
Provider	Disabled Center for Independent Living	Provider	Shopping areas like CO Mills as activities for teens
2 Providers	DOVE Counseling	Provider	Skate Parks
Provider	Downtown Golden	Adoptive/Foster/Head Start Client	Sledding Hill
Adoptive/Foster/Head Start Client	Dr Bobch	Client, Adoptive/Foster/Head Start Client, Provider	Sloan's Lake
Provider	e-ASSIST- computerized, searchable database of resources, allows providers to coordinate response	Provider	Some businesses go out of their way to support non-profits
Provider	Edgewater community schools	TANF Client	Son can walk home from his school
TANF Client, Mc Lain HS Client	Edgewater Elementary School	Mc Lain HS Client	Spirit of Christ Catholic Church
TANF Client	Edgewater Library	Provider	Sports complex
Adoptive/Foster/Headstart Client	Education	Client	St. Joseph's Church Food Bank
Provider	Eiber School Based Health Center (closing)	Provider	Standley Lake
Mc Lain HS Client	Elementary School	Provider	Standley Lake Public Library
Client	Excel Academy Charter School	Community Resident-Grandparents	Stapleton Park outdoor recreation center

Participant group	Strength	Participant group	Strength
2 Providers	Exempla Lutheran Hospital	Client	Stober, Vivian, and Slater Elementary Schools
Provider	FACES	Provider	Stout Street Clinic
Client	Fair Grounds	2 Providers	Stride/Caring Connection
Adoptive/Foster/Head Start Client	Faith Bible Church food bank	Cornerstone Client	Summit Center
Provider	Families Together	Provider	Synergy substance abuse services
Provider	Family Homestead-Emergency/Transitional housing	Mc Lain HS Client	Table Steaks
Provider	Family Literacy Center	TANF Client	Tanglewood Park
Provider	Family Resources and Child Care Education	Client	Tanglewood Preschool
Client, 6 Providers, DIFRC Provider	Family Tree	Mc Lain HS Client	Tennson St Shopping Center
Adoptive/Foster/Head Start Client	Fields and tennis courts at high school	Provider	The Learning Source
TANF Client	Fire Station	TANF Client	The Putting Green bar
Client	Fire Station-tours and CPR training for Scouts	Mc Lain HS Client	The Riata
		Adoptive/Foster/Head Start Client	The Ridge Recreation Center

Participant group	Strength	Participant group	Strength
TANF Client	Foothills Recreation Center	3 Providers	The Road
Client	Forest Heights RTC	Provider	The Spot-youth center
Provider	Fresh Start Inc	Provider	There are many thrift stores in the community that provide clothing and other goods at reasonably inexpensive prices
Community Resident-Grandparents	Friendly neighborhood, helpful	Mc Lain HS Client	Trapper's Glen Park
Client	Fruitdale Pre-School	Tri County Workforce Client, TANF Client, 4 Clients, 4 Providers	Tri County Workforce Center
Cornerstone Client	Garrison Street Station	Provider	Turning Point for Youth & Family Development
4 Mc Lain HS Clients	Gas station close to house	Provider	Two Ponds National Wildlife Refuge
Community resident	Gathering Place	Provider	United Methodist Church
Provider	Gemini/Family Tree	Provider	University Hospital
Provider	Gold Crown Foundation	TANF Client	Utah Park
Provider	Golden Chamber of Commerce	Provider	Victim therapist
Provider	Golden Police Dept	Provider	Volunteer of America's Brandon House/Theordora House

Participant group	Strength	Participant group	Strength
2 Providers	Golden Public Library	Provider	Wadsworth Parkway-lots of shops etc
Cornerstone Client, 2 Providers	Golden Recreation Center	Provider	Walking Paths
Provider	Goodwill	McLain HS Client, Client	Wal-Mart
Provider	Govt agencies supportive of suicide prevention; City of Lakewood	Provider	Washington Heights Community Center & Park
Mc Lain HS Client	Greenbelts-for neighborhood appearance and exercise	McLain HS Client	Weaver Hollow Park
Provider	Harriman Lake	Provider	West Bowles Church
TANF Client	Haven's Hope	Provider	West Pines Mental Health
2 Providers	Head Start program	2 McLain HS Clients, Adoptive/Foster/Head Start Client	Westminster Recreation Center
DIFRC Provider	Health and Human Services	McLain HS Client	Westwoods Golf Course
		Provider, Adoptive/Foster/Head Start Client	Wheat Ridge Recreation Center
Provider	Helping Hearts and Hands	Provider	Wheat Ridge Teen Recreation Center
Community resident	Heritage Center	TANF Client, Client, Provider	WIC
Mc Lain HS Client	Hobby Town	TANF Client	WIC Teen Shop

Participant group	Strength	Participant group	Strength
Provider	Hope Center- Drug & alcohol counseling services	Provider	Willis Case Golf Course classes for kids
Provider	Housing Authority- financial/home ownership counseling	Provider	Wishing Well self sufficiency program
Provider	Ice Arena	Provider	Workforce Development Center
Provider	IHN shelter	Cornerstone Client, Provider	YMCA
DIFRC Provider	Indian Education	Provider	K-Mart
Provider	JAJAC-help families navigate Jeffco services for juveniles	Provider	Kohl's- Donates stuffed animals to winter for ambulances (Kids In Crisis) program
2 Adoptive/Foster/ HeadStart Clients, Community Resident, DIFRC Provider	JCMH	Client	La Leche League support groups
Provider	JCMH youth programs	Provider	Labor Ready
2 Clients, 7 Providers, 2 DIFRC Provider	Jeffco Action Center	Provider	Lake Middle School
Provider	Jeffco Baseball fields	Tri County Workforce Client	Lakewood City Govt and Library
TANF Client, Provider	Jeffco Housing	Community resident, 2 Providers	Lakewood Civic Center

Participant group	Strength	Participant group	Strength
3 Providers	Jeffco Human Services	Tri County Workforce Client	Lakewood Commons
TANF Client	Jeffco Mental Health	Cornerstone Client	Kaiser
TANF Client	Jeffco Open School	Provider	Karlis Center
Provider	Jeffco Schools	Cornerstone Client	Kids 1st Pediatrics
Provider	Jeffco schools Medicaid program	2 TANF Clients, Mc Lain HS Client, 2 Clients, Community Resident-Grandparents	King Soopers
Provider	Jeffco Social Services	Provider	Kings Mill Head Start
Provider	Jefferson County Charter Schools	2 Mc Lain HS Clients, Provider	Jefferson High School
5 Providers	Jefferson County Health Department	Provider	Job Center
2 Providers, 1 Client	Jefferson County Library		

APPENDIX F: SPECIFIC COMMUNITY WEAKNESSES

Participant group	Weakness	Participant group	Weakness
Provider	16th Street Mall is dirty, dangerous	6 McLain HS Clients, TANF Client, Cornerstone Client	Liquor stores
Provider	3rd Ave Apartments	Provider	Liquor stores/bars on Colfax
Provider	5th Ave Apartments	Provider	Little ethnic/cultural diversity
2 Clients	Intersection of 6th and Sheridan-car accidents	Provider	Little financial support for comprehensive community services
Community Resident-Grandparents	Schools old & falling apart	Provider	Lots of accidents on Alameda/Green Mountain Drive due to high school students
Provider	Access to health care for under and uninsured	Client	Many accidents at Kipling and I-70
TANF Client, 2 Providers	Adult book and video stores	McLain HS Client	Mc Donald's-bad for you
Community resident	Agencies are conservative and judgmental	Provider	MCPN-need more staff, more locations, more appointments
Provider	Alameda area is dangerous, mugging, death, drugs	Provider	Meals on Wheels-long wait list and limited funding
McLain HS Client, TANF Client, Provider	All of Federal Blvd is dangerous, mugging, death, drugs	Community resident	Mental health services in Jeffco are very rigid and scarce; do not deal with severe mental illness

Participant group	Weakness	Participant group	Weakness
Provider	Almost non-existent public transportation	Cornerstone Client	Meth addiction in Golden
McLain HS Client	Apartments with meth manufacturers	Provider	Meth labs and drug traffic in foothills
Adoptive/Foster/Head Start Client	Area where high school students congregate and fight/smoke	Provider	Motel 6-drugs
Provider	Arvada Police Department	Provider	Motels with large numbers of drug arrests
Provider	Arvada West High School	2 Providers	Mt View DC
TANF Client	Bad parking at the pool	Provider	Nasty hotels
Cornerstone Client, TANF Client	Bars	Community resident	Need a smoke-free Colorado
Provider	Baseball complex	Provider	Need more non-profits with funding to offer direct assistance regarding transp, food, housing, rent, heat, childcare, medical
Provider	BP gas station-HS kids hang out here while skipping class	Tri County Workforce Client	Needs a closer Workforce Center
Community resident	Budget cuts to needed resources for youth and families	Provider	Negative activities on seedy part of Alameda
Client	Burned down church that is unsafe and perhaps home to squatters	Provider	No bus routes

Participant group	Weakness	Participant group	Weakness
Adoptive/Foster/Head Start Client, TANF Client, Community Resident	Bus schedule not convenient; buses not accessible after hours or on weekends	Provider	No DHS services nearby
Adoptive/Foster/Head Start Client, Provider	Busy intersection	Provider	No gas stations on West Bellview
Provider	Busy intersection	Client	No services for middle income, employed
Client	Car dealerships	Provider	Not a very decent day care/yet its convenient is its only attribute
Client	Case loads too large for case workers, case workers uninformed	Provider	Not enough accessible, local services for lower income families
Adoptive/Foster/Head Start Client	Child sex offender in neighborhood	Provider	Not enough affordable housing
Mc Lain HS Client	Church	Provider	Not enough funding and treatment for early intervention: reactive rather than proactive
Client	City Lake-poorly posted signs about goose feeding	Provider	Not enough Section 8 Housing
Adoptive/Foster/Head Start Client	City of Arvada Police Department insensitive to special needs children	Provider	Not enough services for Latino population
Provider	City Park, beautiful but in a high crime area	Provider	Numerous bars

Participant group	Weakness	Participant group	Weakness
Provider	City's weaknesses lie with the citizens who don't support a tax increase to maintain city services	Provider	Old Jolly Rancher factory
3 TANF Clients, Client, Mc Lain HS Client, 5 Providers	Colfax-drugs, gangs, prostitutes, homeless	Provider	Outpatient offices of JCMH in Lakewood/Arvada do not have adequate capacity
TANF Client	Colorado Mills	Adoptive/Foster/Head Start Client	Overpopulation; low sense of community
TANF Client	Columbine High School	TANF Client	Park off Garrison and Colfax
Tri County Workforce Client	Construction at site of Old Villa south of Alameda	Provider	Park with drugs and gang activity
2 Mc Lain HS Client	Court House	TANF Client	Park with no play equipment
Community Resident	Court systems/social services-no one listens to families or works together	Provider	Pawn Shop
Mc Lain HS Client	Crack corner	Client	Pawn shops at Colfax and Wadsworth
Provider	Cruising is becoming a big problem northbound on Sheridan and around Sloan's lake	Community resident	People not interested in being prepared for disasters
Provider	Curtis Park is unsafe	Provider	Police

Participant group	Weakness	Participant group	Weakness
Client	DAV overpriced	Client	Police Dept/Social Services overworked, over-reactive, uniformed, concerned with litigation
Provider, Community Resident	DDDHS	2 Cornerstone Clients	Police not trained to deal with people with mental illnesses
Provider	Decisions being made on philosophies rather than data	Mc Lain HS Client	Police Station "cause I been in trouble"
Adoptive/Foster/Head Start Client	Dentist written up for restraining children	Provider	Political will- low sales tax of Lakewood does not allow us to create innovative programs/services
Provider	Denver East is a good school system but in a high crime area	Community resident, Adoptive/Foster/Head Start Client	Poor public transportation
Provider	Diversion	Provider	Poorly maintained college student housing surrounding the college perimeter
DIFRC Provider	Drug/gang activity in park	Provider	Poorly maintained, dangerous apartment complexes
Provider	Drugs sold	Client	Propect Park-not enough swings or playground equip
Mc Lain HS Client	Edgewater Court House "cause I been in trouble"	Cornerstone Client	Public defender's office-did not try to get info to help us
Provider	Empty stores or bars	Provider	Public transportation inadequate in NW Jeffco

Participant group	Weakness	Participant group	Weakness
Client	Evergreen Middle School-too little special education	Provider	Public transportation- or lack thereof
Provider	Exempla Lutheran-CICP patients must use emergency room at all times instead of just for emergencies	Adoptive/Foster/Head Start Client	Public transportation to Golden
Client	Expensive housing in Lakewood	Provider	Recreation Center-high fees
2 Providers	Federal Prison	McLain HS Client	Rent-a-Center makes you go into debt
TANF Client	Field at C-470 and Bowles is too plain	Provider	Residential area- higher income rates & drug related arrests
Client	Fruitdale Pre-School-not affordable without CCAP	Provider	Resources beyond the center of town and without public transportation reaching beyond the center of town
Provider	Funding for Jeffco schools	Tri-County Workforce Client	Rundown area on East Wadsworth Blvd
Adoptive/Foster/Head Start Client, Provider	Gang activity at Westminster Mall	Community resident	Safeway-high crime rate
Provider	Gang activity has been increasing both North & South of W. Colfax, bringing increased crime and violence. Cuts in the police budget have exacerbated the problem.	Provider	Salvation Army Men's Shelter-residents pay rent

Participant group	Weakness	Participant group	Weakness
Adoptive/Foster/HeadStart Client	Gang activity in Greenway Park subdivision; sex offenders	Provider	Samaritan Shelter-lots of rules and problems with other residents
DIFRC Provider	Gang area	Cornerstone Client	School psychologists hard to work with
DIFRC Provider	Gang area	Tri County Workforce Client	School too close to traffic
Adoptive/Foster/HeadStart Client	Gangs/drugs at skating rink	Provider	Schools not appropriate for at-risk kids
Provider	Gas station	Provider	Services dispersed around county
Provider	Golden High School	Provider	Services reactive rather than proactive
Mc Lain HS Client	Golf Courses-use a lot of land and water	Community Resident-Grandparents	Shopping center at 33nd and Dahlia
Provider	Hazardous Intersections- several car crashes	Provider	Sketchy Area- Drug Dealers, Prostitutes, Traffic, Dirty
Provider	Health food store- too small!	TANF Client	Sloan's Lake Park
Provider	High crime area	Client	Small stores-junk no one needs, dumb stores
Provider	High crime rates in some apt complexes	Provider	Soberly Academy
Provider	High Drug/Prostitution areas	Client	Social services access off the beaten-track
Provider	High housing costs	Provider	Some gang activity

Participant group	Weakness	Participant group	Weakness
Adoptive/Foster/HeadStart Client	High School kids need more lunch options and time to eat	Provider	Standley Lake High School
Adoptive/Foster/HeadStart Client	High traffic at Wadsworth and Kipling	Adoptive/Foster/HeadStart Client	Standley Lake High School-no funding for non-traditional students
2 Providers	Higher crime and domestic violence in public housing areas	Provider	Stephany's Chocolates-not a large community provider
Provider	Hospital McKee Medical Center-service is mediocre through ER	Client	Street needs to be paved
Provider	Hospitals, especially St Anthony's and St Joe's	Client	Strip mall on Colfax-no good stores
Provider	Hotel-drugs	DIFRC Provider	Strong multicultural family/Latino family
Provider	Housing	DIFRC Provider	Strong racial tension
Provider	I-70	Client	Subway
Client	If working full time, can't get to all of the appointments/counseling/etc required by the system	Provider	Support for hard working, motivated low-income families, we do NIMBY really well- a strong weakness
Provider	Info sharing in Jeffco as a whole	Provider	Systemic redundancy in a time of limited resources; system needs to be designed by researchers rather than by the clinicians themselves
Adoptive/Foster/HeadStart Client	Jackson Street needs more lights	Mc Lain HS Client, TANF Client	Tablesteaks Restaurant

Participant group	Weakness	Participant group	Weakness
Provider	JAJAC/SB94-funding cuts despite rising demand	Community resident	Terraces of Columbine townhomes-narrow drives and no sidewalks
Community resident	JCDHS	Community resident	Too many business chains instead of one of a kind
2 Providers	JCMH	Provider	Too many parks
2 Providers	JCMH budget cuts	Adoptive/Foster/HeadStart Client	Too many teens with cars and too many cars
Cornerstone Client	JCMH only takes Medicaid	Provider	Too much growth eating up open space and increasing population density
Provider	JCMH has a long wait	Provider	Trailer Park
Client	JCMH-I know little about their services	Provider	Trailer Park
Community resident	Jeffco Action Center	Provider	Truck Stop-creates street hazard and mixed diversity of population
Provider	Jeffco as a whole is lacking affordable and available prosocial activities for youth	TANF Client	TV repair shop always closed
Provider	Jeffco Food-people hanging around bldg	Provider	Ugly area-Coors property
Provider	Jeffco Social Services budget cuts-overloaded and long wait for services	Provider	Ugly area, drug use

Participant group	Weakness	Participant group	Weakness
Adoptive/Foster/HeadStart Client	Jeffco Social Services-no updated lists of services of Medicaid providers; long wait to adopt	Mc Lain HS Client	Ugly Industrial Area
Provider	Jefferson City-high cost, won't let felons in	Adoptive/Foster/HeadStart Client	Ugly strip malls
Cornerstone Client	Jefferson County Courthouse-not organized	Client	Ugly, old apt bldg
Cornerstone Client	Jefferson County social worker-always on the side of the law; excuses for not helping	Client	Ugly, old area
Cornerstone Client	Kaiser has no autism/Asperger's help	Community Resident-Grandparents	Vacant building and previous industrial area
Cornerstone Client	Kaiser-no facilities or doctors for children	Provider	Very dangerous intersection for a park n' ride terminal
Mc Lain HS Client	KFC-too many fast food restaurants	Provider	Very expensive shopping
Client	King Soopers	Adoptive/Foster/HeadStart Client	Very few activities for the 12-15 age group; recreation center focused on young children and adults
DIFRC Provider	Lack of adequate drug tx services	Adoptive/Foster/HeadStart Client	Very little community in other areas
DIFRC Provider	Lack of adequate HIV/AIDS prevention services	Provider	Lots of traffic in this area
Provider	Lack of adequate transportation	Provider	Very unsafe motels

Participant group	Weakness	Participant group	Weakness
Provider	Lack of affordable housing	Tri County Workforce Client	Wadsworth North of Alameda-don't feel safe
Provider	Lack of affordable housing-transitional housing	Client	Wadsworth-lots of accidents
Provider	Lack of after school programs for elem and middle school	Provider	Walker Branch Park (drugs/gangs)
Community Resident-Grandparents	Lack of afterschool activities in the school building	Provider	Wal-Mart
Provider	Lack of awareness in general in Jeffco of low-income/homeless issues	TANF Client	Wal-Mart construction site-loud, dangerous
Provider	Lack of childcare assistance	Provider	Wal-Mart: eyesore
Provider	Lack of funding for non-profits	Provider	West Colfax Avenue- blight, depressed
DIFRC Provider, Provider	Lack of health care options for low-income families	Provider	West Colfax- prostitutes, sex shops, crime, liquor stores. Road & sidewalks in disrepair. Abandoned businesses.
Community resident	Lack of Housing	Client	West Jefferson Elementary School
Provider	Lack of housing means kids have to transfer schools frequently	Adoptive/Foster/Head Start Client	West Jefferson Middle School-poor admin, no follow up on issues presented by parents, discrimination in discipline

Participant group	Weakness	Participant group	Weakness
Provider	Lack of inexpensive or free after school programs for school age children	Provider	Wildland Interface Area- high wildfire danger
Adoptive/Foster/Head Start Client, Provider	Lack of recreational facilities in foothills/Conifer	Client	Windsor Gardens-senior center with lots of seniors driving around having accidents
Provider	Lack of transportation (free or low-cost) for seniors who no longer drive-MD appointment, shopping, etc.	Provider	Yellow Apartments
Adoptive/Foster/Head Start Client	Large hill difficult to drive down and maintain school speed limit		
Provider	Limited employment opportunities		

APPENDIX G: SERVICES PARTICIPANTS REPORT USING

Participant group	Service used	Participant group	Service used
TANF Client	700 Club	TANF Client, Client	Housing Assistance
4 Adoptive/Foster/ HeadStart Clients	Adoption subsidies	Cornerstone Client, Client, Adoptive/Foster/HeadStart Client, DIFRC Provider	JCMH
Provider	Affordable Housing	2 Cornerstone Clients, TANF Client, Community Resident	Jeffco Action Center
Cornerstone Client	ARC	Cornerstone Client	Jeffco Family Support Network
2 Adoptive/Foster/ HeadStart Clients, Client	ArtReach	TANF Client	Leap
Community resident	Bear Creek bike trails	Tri County Workforce Client, 4 Clients, Community Resident-Grandparents, DIFRC Provider, Provider	Libraries
DIFRC Provider	Belmar Library	TANF Client	Malls
Client	Bus	Adoptive/Foster/HeadStart Client	Marcia Mounsey Foundation (violin lessons)
Adoptive/Foster/HeadStart Client	Bus passes for school	7 Adoptive/Foster/ HeadStart Clients, TANF Client, 9 Clients	Medicaid

Participant group	Service used	Participant group	Service used
Client	Caseworker	2 Adoptive/Foster/ Head Start Clients	Mental health
2 McLain HS Clients, 7 Clients	CCAP Daycare Assistance	2 McLain HS Clients, TANF Client	Movies
Community resident	Chamber of Commerce	Community resident	NAMES
TANF Client	Child Support services	3 Adoptive/Foster/ Head Start Clients, 3 Mc Lain HS Clients, TANF Client, Client, Community Resident, Community Resident- Grandparents, 2 Providers	Parks
TANF Client	Childcare	Client	PCL league
Community resident	Children's Haven childcare	TANF Client	Pell Grant
4 Adoptive/Foster/ Head Start Clients, Cornerstone Client, McLain HS Client, 2 Tri-County Workforce Clients, 7 Clients, Community Resident	Church	Provider	Post Office
TANF Client	Church/Bible Study	TANF Client	Prenatal Plus
TANF Client	Church-homeless shelter	Client	probation/case worker for son

Participant group	Service used	Participant group	Service used
TANF Client	Church-teen mops group	3 Adoptive/Foster/Head Start Clients, TANF Client, 3 Clients, DIFRC Provider, Community Resident-Grandparents, 3 Providers	Recreation Centers
Provider	City buildings	Client	RTD
Client	COCAF programs	Cornerstone Client	Savio House
Client	Colorado Preschool Program	Provider	School
2 McLain HS Clients	Cops	Adoptive/Foster/Head Start Client, 2 Clients, 2 Community Residents, DIFRC Provider, Provider	Schools
Cornerstone Client	Cornerstone Project Dyad	Client	Share Colorado
Client, Provider	Counseling	Client	Shepard of the Hills Church
Provider	Credit Union	McLain HS Client	Shopping
Provider	Cultural center & events	McLain HS Client	Skate Park
Client	DDC	Community resident	Southwest Improvement Council
Adoptive/Foster/Head Start Client, Cornerstone Client	DDRC	Client	Speech therapy at Children's Hospital
Provider	DDRC Classrooms, Cafeterias, Meeting Rooms	Client	Speech therapy through Jeffco First Steps

Participant group	Service used	Participant group	Service used
Community resident, DIFRC Provider	Denver Indian Center	Adoptive/Foster/Head Start Client, Cornerstone Client, TANF Client, 2 Clients	SSI
Community resident	Denver Indian Health Family Services	Community resident	Stone House to rent for activities
Client	Denver Rescue Mission	Provider	Suicide Resource Center
Community resident	DIFRC	20 TANF Clients, 3 Clients	TANF
Provider	Financial Literacy Classes & Lakewood Housing	Cornerstone Client	The Road
Mc Lain HS Client, DIFRC Provider, Provider	Fire Station	Cornerstone Client, Mc Lain HS Client, Tri-County Workforce Client	Tri County Workforce Center
Client	Food	Tri-County Workforce Client	Unemployment, off and on
Mc Lain HS Client, 2 Clients, DIFRC Provider	Food Bank	Community resident	United Way
7 TANF Clients, 9 Clients	Food Stamps	Client	Victim Assistance counseling
Adoptive/Foster/Head Start Client	Foster care support	Adoptive/Foster/Head Start Client	Waived book fees
Adoptive/Foster/Head Start Client	Free school lunch	3 Adoptive/Foster/Head Start Clients, Mc Lain HS Client, 6 TANF Clients, 5 Clients	WIC
Community resident	Girl Scouts	Provider	WMFR HQ Classrooms

Participant group	Service used	Participant group	Service used
Cornerstone Client	Golden Recreation Center	Provider	WMFR Maintenance Facility
Client	Haven's Hope/Harvest Community Church	Mc Lain HS Client	YMCA
Adoptive/Foster/Head Start Client	HB-116 Assistance	Community resident	YMCA Southwest
Tri-County Workforce Client	Health care	Provider	Home ownership counseling

APPENDIX H: SERVICES LACKING/NEEDS NOT BEING MET

Participant group	Need not met or Services needed	Participant group	Need not met or Services needed
Provider	Second-hand stores/thrift shops	TANF Client	More agencies to help pay utility bills
Provider	Activities for kids after school	TANF Client	More group classes for troubled people
Client	Adequate oral education for hearing-impaired	Cornerstone Client	More homeless shelters for kids
Adoptive/Foster/Head Start Client	ADHD support groups and services	Provider	More low cost programs for middle school age children
Provider	Adolescent intensive outpatient substance abuse treatment	Provider	More mental health care
Provider	Adolescent mental health residential treatment	Client	More parks for toddlers/preschoolers
Provider	Adolescent substance abuse treatment	Mc Lain HS Client	More restaurants
Community resident	Adult living skills for youth who are aging out of the system	Provider	More shelters for homeless families
3 Providers, Client	Affordable & well-run daycare	Provider	More social/event centers
Provider	Affordable drug and alcohol counseling	Mc Lain HS Client	More sports
2 Clients, 10 Providers	Affordable housing	Mc Lain HS Client	Need a closer hospital

Participant group	Need not met or Services needed	Participant group	Need not met or Services needed
Provider	Affordable housing & assistance	Tri County Workforce Client	Need a job
Provider	Affordable housing is concentrated in chunks, creating "low income" pockets where it could be more dispersed	Provider	Need a list of resources in one packet
Community resident	After hours/drop in centers for teens	Adoptive/Foster/Head Start Client	Need a total list of resources when adopt a child
Provider	After school activities for low-income children	Provider	Need culturally responsive mental health services
DIFRC Provider, Community resident	After school programs	Provider	Need more after school programs for teens
Adoptive/Foster/Head Start Client	Appropriate schools for special needs	Mc Lain HS Client	Need more clubs for young adults
TANF Client	Automobile	DIFRC Provider	Need more culturally appropriate summer camps
Client	Better hours for food shelters for working people	Provider	Need more mental health services, especially for children and adolescents
Provider	Bi-lingual service provision	Provider	Need more non-profits with funding to offer direct assistance regarding transp, food, housing, rent, heat, childcare, medical
Community resident	Booklet with reliable resource info	Client	Need non-parent community members involved in PTA

Participant group	Need not met or Services needed	Participant group	Need not met or Services needed
Provider	Bureaucracy, long wait for services	Client	Need prevention services before kids are removed from the home
TANF Client	Buses should run later	Mc Lain HS Client	Needs a closer King Soopers
Client	Cannot get cash aid for step-children, for whom he has custody, unless he adopts; doesn't want to adopt because seems like he just wants money	Mc Lain HS Client	Nice football field
Client	Case workers need to give more info and emotional support rather than just ensuring compliance with the rules	Client	No childcare assistance for people too poor to be rich and too rich to be poor
Provider	CCAP taking too long	Provider	No Health Curriculum in JeffCo School System- CPR, 1st Aid, Fire Safety & Injury Prevention Programs
2 Providers	Child care	Provider	No indigent care for mentally ill
Provider	Child care assistance	Mc Lain HS Client	Not enough arcades
Adoptive/Foster/Head Start Client	Child needs should not be based on income, especially for grandparents and foster parents	Provider	Not enough childcare assistance
Provider	Child protection	Mc Lain HS Client	Not enough clothes stores
Provider	Affordable childcare	Provider	Not enough education/activities for younger grade-school children

Participant group	Need not met or Services needed	Participant group	Need not met or Services needed
Client	Churches not accepting of children	Mc Lain HS Client	Not enough libraries
TANF Client	Clothing	Adoptive/Foster/Head Start Client	Not enough Medicaid services
Provider	Collaborative training on navigating the system so all providers can utilize resources	TANF Client	Not enough places who take Medicaid, no list of Medicaid providers
Community resident	Community education about high risk youth	Provider	Not enough program for youth & children
Community resident	Continuum of care providers for youth in and out of home, especially group homes	TANF Client	Not enough resources to get things for children
Provider	Coordination of resources	Provider	Not enough transitional housing
Provider	Dangerous areas	Community Resident-Grandparents	Open swimming at REC centers after 4 p.m.
Adoptive/Foster/Head Start Client	Day treatment programs for bi-polar	Provider	Other culturally responsive services
Provider	Deaf denied resources due to lack of interpreters	Client	Own home
Client	Dental care for adults	Provider	Parking availability

Participant group	Need not met or Services needed	Participant group	Need not met or Services needed
Provider	DHS needs to provide/emphasize more proactive outpatient, intensive outpatient, home-based, and day tx programs	Mc Lain HS Client	Parks with better equipment
Provider	Drug/alcohol abuse services	Provider	People providing the same services do not provide the same info, confusing
Provider	Drug/alcohol use along Colfax	Provider	Poor access to mental health services
Adoptive/Foster/Head Start Client	Drugs etc make low income areas unsafe at night	Provider	Prevention threat assessment and education
Provider	Easier access to food stamps	Provider	Programs for pregnant teens
Adoptive/Foster/Head Start Client	Easier/accessible/understandable respite care	Client, 3 Providers	Public transportation
Community resident	East to west traffic routes are under-utilized	Provider	Public transportation is inefficient and time sensitive, leaving a lot of the resources unavailable to many in the community
Mc Lain HS Client, Provider	Education	Provider	Public transportation- that extends beyond the center of town
Provider	Education on services avail and how to access	Mc Lain HS Client	Recreation Center near home
Provider	Employment/job training	Provider	Rent assistance

Participant group	Need not met or Services needed	Participant group	Need not met or Services needed
Provider	Faith based resources need to be utilized more	Client	Re-regulation of govt agencies; make them accountable for life changes
Client	Family court bad	Client	Resources for middle income so not spending all of savings
Provider	Family treatment for families on Medicaid	Adoptive/Foster/Head Start Client	Respite care
Client	Few resources in Arvada	Adoptive/Foster/Head Start Client	Respite care for aggressive mentally ill children
Participant who indicated	Need not being met/ Services needed	Participant who indicated	Need not being met/ Services needed
Community resident	Financial resources for preventative programs	Adoptive/Foster/Head Start Client	Respite care in the mountains
DIFRC Provider, Client	More food banks	DIFRC Provider	Schools need more multicultural groups
Community resident	Free passes recreation centers	Adoptive/Foster/Head Start Client	Sensory integration resources
Community resident	Free sport activities for youth	DIFRC Provider	Service providers need to collaborate with schools
Provider	Funding cuts	Provider	Services are bureaucratic and confusing
Provider	Funding for job training	Provider	Services for ALL cultures
Client	Funding for ongoing support	Adoptive/Foster/Head Start Client	Services reactive rather than proactive in getting help with problem children

Participant group	Need not met or Services needed	Participant group	Need not met or Services needed
Adoptive/Foster/Head Start Client	Get different stories from different agencies	Adoptive/Foster/Head Start Client	Sleep disorder help
Adoptive/Foster/Head Start Client	Good Medicaid dentists	Adoptive/Foster/Head Start Client	Social services and other resources not spread evenly throughout community
Client	Hard to access childcare/Head Start resources	Provider	Solid/easy transportation i.e. lightrail
Tri County Workforce Client	From my experience it is hard finding services in Jefferson County. I usually have to turn to Denver for most services. Plus my "area" is so close to Highlands Ranch and Arapahoe County so it was difficult for me to stay in this area.	2 Clients	Special needs education services
Adoptive/Foster/Head Start Client	Have to drive all over town to get kids help	Client	Special needs recreation services
Provider	Have to go out of Jeffco for some resources	Client	Specific legal help
DIFRC Provider	Have to go outside of neighborhood to connect with other Native Americans	Adoptive/Foster/Head Start Client	Speech therapists that take Medicaid and specialize in feeding disorders
3 Providers	Health care	Provider	Staff secure facilities in lieu of detention

Participant group	Need not met or Services needed	Participant group	Need not met or Services needed
Provider	Health care needs not being met due to lack of knowledge/education and financial status	Adoptive/Foster/Head Start Client	Summer activities like camps for 3-yr olds
Provider	Homeless shelter	Provider	Summer daycare
Provider	Hospitals- none in West Metro Fire District	Provider	System does not access the full continuum of services, particularly home based and day treatment
3 Providers	Housing for low-income families	Provider	System is reactive rather than proactive
Community resident	Housing services for youth who are aging out of the system	Provider	System is too bureaucratically entrenched
Provider	Human Services and Judicial do not communicate/coordinate; pass the buck	Client	System looks down on those needing help, is too confident that it is doing a good job
Mc Lain HS Client	Hunger	Provider	Tax cuts are hurting all services
TANF Client	I need a gas station in my area.	Client	Tech support for special needs, e.g., computer, keyboard training etc
Adoptive/Foster/HeadStart Client	IEPs	Client	Training for teachers and schools in dealing with mentally ill children
Provider	Inpatient treatment for adolescents	Provider	Transportation for children (school buses & personal affordable transportation)

Participant group	Need not met or Services needed	Participant group	Need not met or Services needed
Provider	Jeffco needs to tap more resources from outside the County	TANF Client	Transportation: not enough bike/foot paths on major streets or to RRCC
Provider	Job skills training	TANF Client	Transportation-don't always have bus fare
Client, Provider	Jobs	Provider	Under-funding of the child welfare issues
DIFRC Provider	Jobs for youth entering adulthood	Tri-County Workforce Client	Unemployment benefits system: I believe that the rules used by the unemployment office are geared to insure that the people receiving funds will eventually make a mistake that will stop the checks. Their rules are difficult to understand and illogical. The clerks at the unemployment office are ill-informed and sometimes rude
DIFRC Provider	Lack of affordable/accessible mental health care services, particularly services culturally-responsive to minorities	Provider	Unincorporated JeffCo- no community center or govt building to hold classes or distribute program/services information to residents
Provider	Lack of after-school programs	Client	Very little info on services provided, providers, and general procedure for Medicaid
Provider	Lack of drug/alcohol treatment programs for low income/indigent	Client	Wait lists for services too long

Participant group	Need not met or Services needed	Participant group	Need not met or Services needed
Provider	Lack of free counseling	DIFRC Provider	Youth activities for teens
Community resident	Lack of funding for food stamps	Adoptive/Foster/Head Start Client	Medicaid orthodontics
Provider	Lack of public transportation	Adoptive/Foster/Head Start Client	Medicaid providers in mountains
Client	Lack of recreational facilities in Conifer	Provider	Medical care
Provider	Lack of transitional housing programs for undocumented immigrants	Provider	Medical services for uninsured or underinsured
TANF Client	Lakewood needs more food banks and other resources--have to travel far outside of county for access	Provider	Medical/dental care for adults
Provider	Large agencies need to coordinate services, wraparound	Adoptive/Foster/HeadStart Client, 4 Providers	Mental health assistance and services
Client	Legal aid	Provider	Mental health services only accept severe mental illnesses
Provider	Limited employment opportunities	Client	Mental health services/prescriptions
Provider	Long waiting lists for services	DIFRC Provider	Mentorship for youth, culturally appropriate
Provider	Long waits for Medicaid	DIFRC Provider	Low-cost, high quality childcare

Participant group	Need not met or Services needed	Participant group	Need not met or Services needed
DIFRC Provider	Low income housing	Adoptive/Foster/Head Start Client	Medicaid dentist in area for kids
Provider	Low income housing		